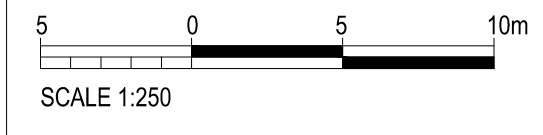
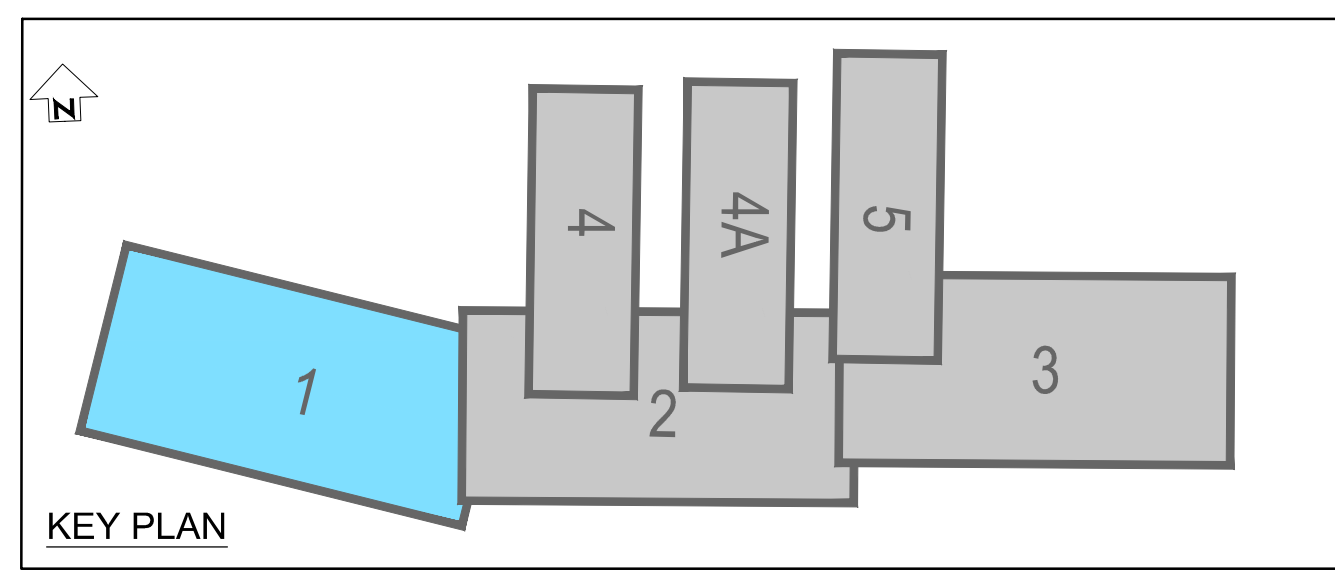


ROAD MARKINGS	SIGNAGE	HATCHES
<ul style="list-style-type: none"> PROPOSED WHITE ROAD MARKING PROPOSED YELLOW ROAD MARKING PROPOSED GREEN ROAD MARKING 	<ul style="list-style-type: none"> NEW / RELOCATED SIGN EXISTING SIGN 	<ul style="list-style-type: none"> LOADING ZONE CYCLEWAY SHARED ZONE TRANSITIONAL CYCLEWAY EXTENTS

TRAFFIC RESOLUTION GENERAL LAYOUT
SCALE 1:250 @ A1



NOT FOR CONSTRUCTION
PRINTED 17/04/2023 1:53:13 PM

REVISION	AMENDMENT	APPROVED	DATE
A	FOR REVIEW	-	10.11.22
B	FOR PUBLIC CONSULTATION	DH	29.03.23
C	FOR PUBLIC CONSULTATION	RB	18.04.23
-	-	-	-



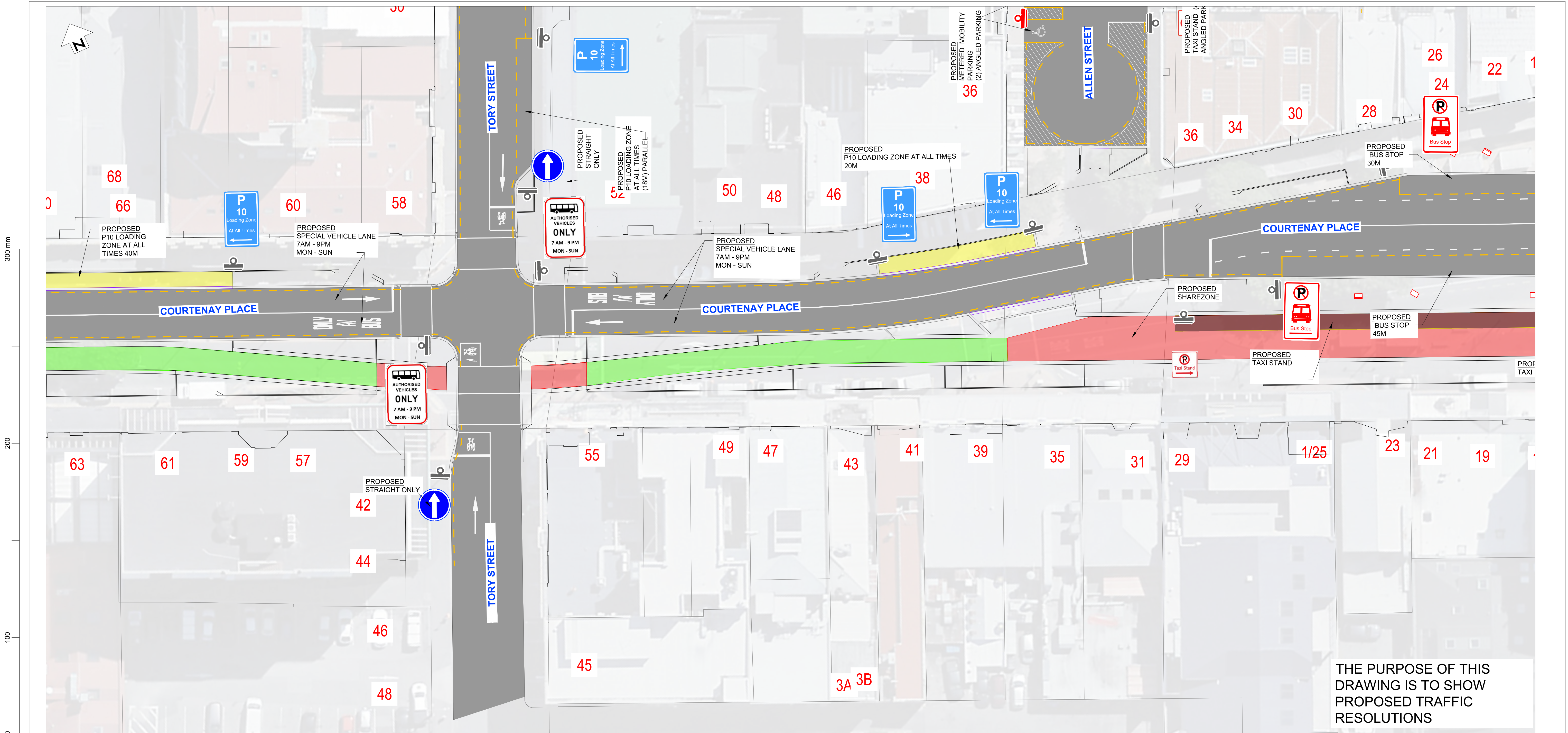
TRANSPORT

SCALES	DESIGNED	APPROVED
1:250	DH	RB
	DESIGN VERIFIED	APPROVED DATE
	RB	18-04-2023

TRAFFIC RESOLUTION

PROJECT
WELLINGTON CITY COUNCIL
LET'S GET WELLINGTON MOVING
GOLDEN MILE TRAFFIC REVITALISATION
TITLE
GOLDEN MILE TRAFFIC RESOLUTIONS
COURTENAY PLACE SHEET 1 OF 3
WSP PROJECT NO. (SUB-PROJECT)
5-C3880.09

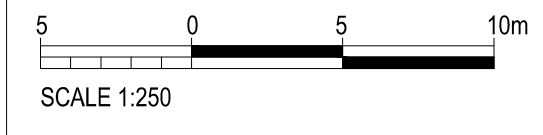
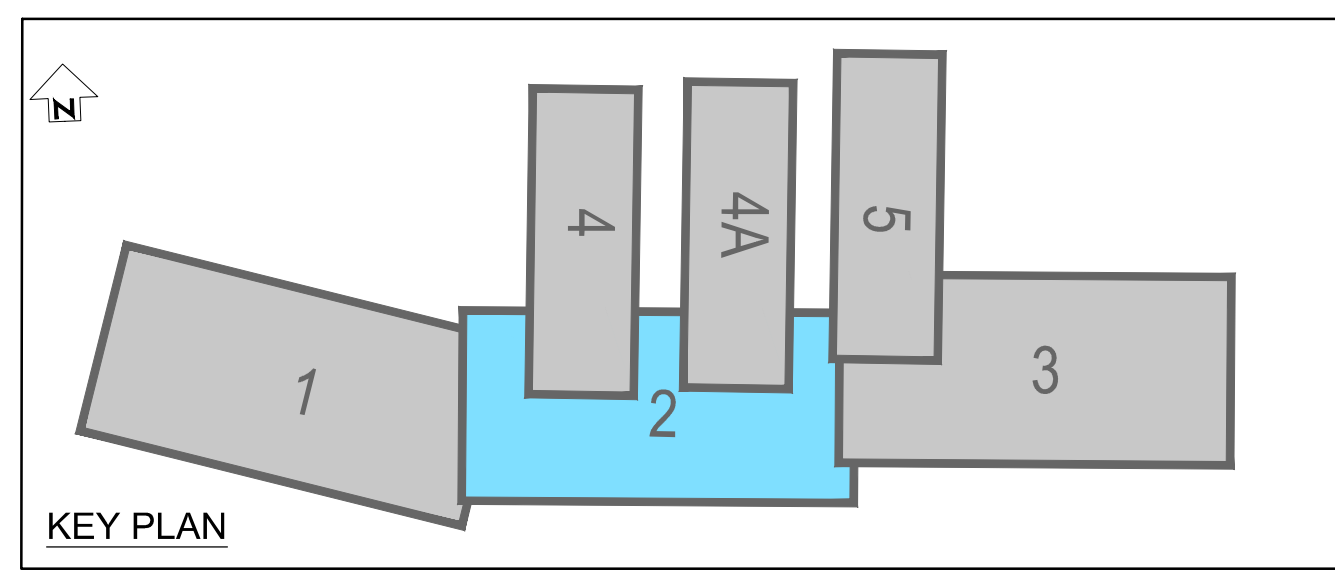
SHEET NO. 1 REVISION C



THE PURPOSE OF THIS DRAWING IS TO SHOW PROPOSED TRAFFIC RESOLUTIONS

ROAD MARKINGS		SIGNAGE		HATCHES	
	PROPOSED WHITE ROAD MARKING		NEW / RELOCATED SIGN		LOADING ZONE
	PROPOSED YELLOW ROAD MARKING		EXISTING SIGN		CYCLEWAY
	PROPOSED GREEN ROAD MARKING				SHARED ZONE
					TRANSITIONAL CYCLEWAY EXTENTS

TRAFFIC RESOLUTION GENERAL LAYOUT
SCALE 1:250 @ A1



NOT FOR CONSTRUCTION
PRINTED 17/04/2023 1:53:18 PM

REVISION	AMENDMENT	APPROVED	DATE
A	FOR REVIEW	-	10.11.22
B	FOR PUBLIC CONSULTATION	DH	29.03.23
C	FOR PUBLIC CONSULTATION	RB	18.04.23
-	-	-	-

wsp
Wellington Office
+64 4 471 7000
PO Box 12-003
Wellington 6144
New Zealand

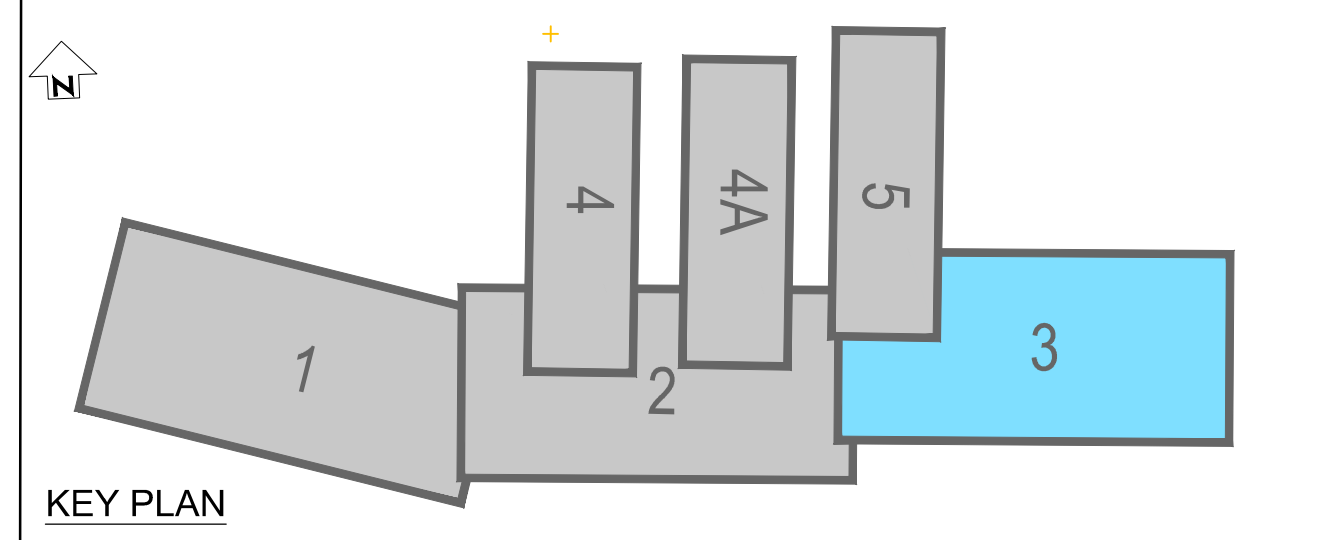
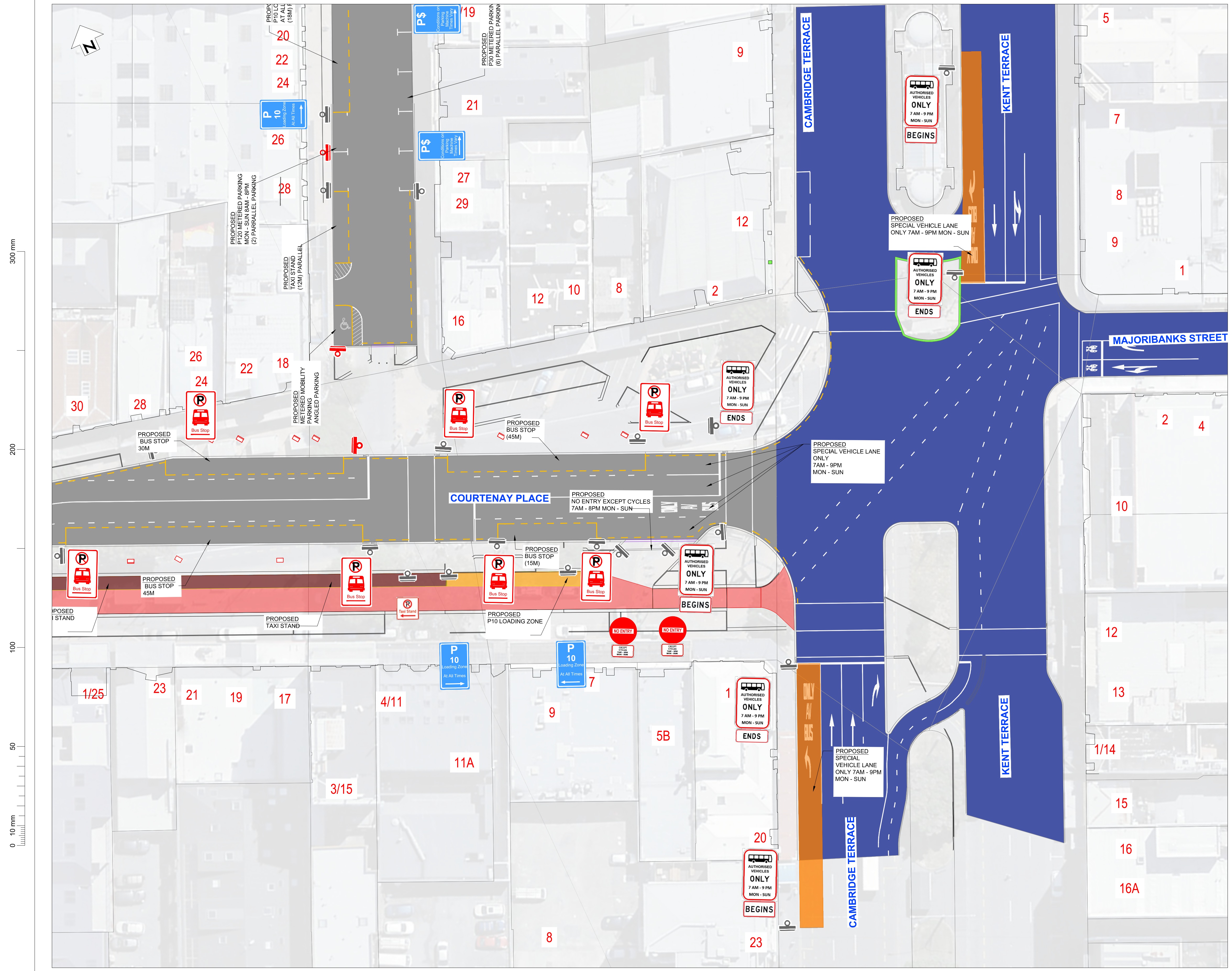
TRANSPORT

SCALES		ORIGINAL SIZE
1:250		A1
DRAWN	DESIGNED	APPROVED
SK	DH	RB
DRAWING VERIFIED	DESIGN VERIFIED	APPROVED DATE
DH	RB	18-04-2023

TRAFFIC RESOLUTION

PROJECT
WELLINGTON CITY COUNCIL
LET'S GET WELLINGTON MOVING
GOLDEN MILE TRAFFIC REVITALISATION
TITLE
GOLDEN MILE TRAFFIC RESOLUTIONS
COURTENAY PLACE SHEET 2 OF 3
WSP PROJECT NO. (SUB-PROJECT)
5-C3880.09

SHEET NO. 2 REVISION C



TRAFFIC RESOLUTION GENERAL LAYOUT

SCALE 1:300 @ A1

- LEGEND**
- ROAD MARKINGS**
 - PROPOSED WHITE ROAD MARKING
 - PROPOSED YELLOW ROAD MARKING
 - PROPOSED GREEN ROAD MARKING
 - SIGNAGE**
 - NEW / RELOCATED SIGN
 - EXISTING SIGN
 - HATCHES**
 - LOADING ZONE
 - CYCLEWAY
 - SHARED ZONE
 - TRANSITIONAL CYCLEWAY EXTENTS
 - SVL ON TRANSITIONAL EXTENTS

THE PURPOSE OF THIS DRAWING IS TO SHOW PROPOSED TRAFFIC RESOLUTIONS

NOT FOR CONSTRUCTION
PRINTED 17/04/2023 1:53:23 PM

REVISION	AMENDMENT	APPROVED	DATE
A	FOR REVIEW	-	10.11.22
B	FOR PUBLIC CONSULTATION	DH	29.03.23
C	FOR PUBLIC CONSULTATION	RB	18.04.23
-	-	-	-

wsp
Wellington Office
+64 4 471 7000

PO Box 12-003
Wellington 6144
New Zealand

TRANSPORT

SCALES	DESIGNED	APPROVED
1:300	DH	RB
	DESIGN VERIFIED	APPROVED DATE
	RB	18-04-2023

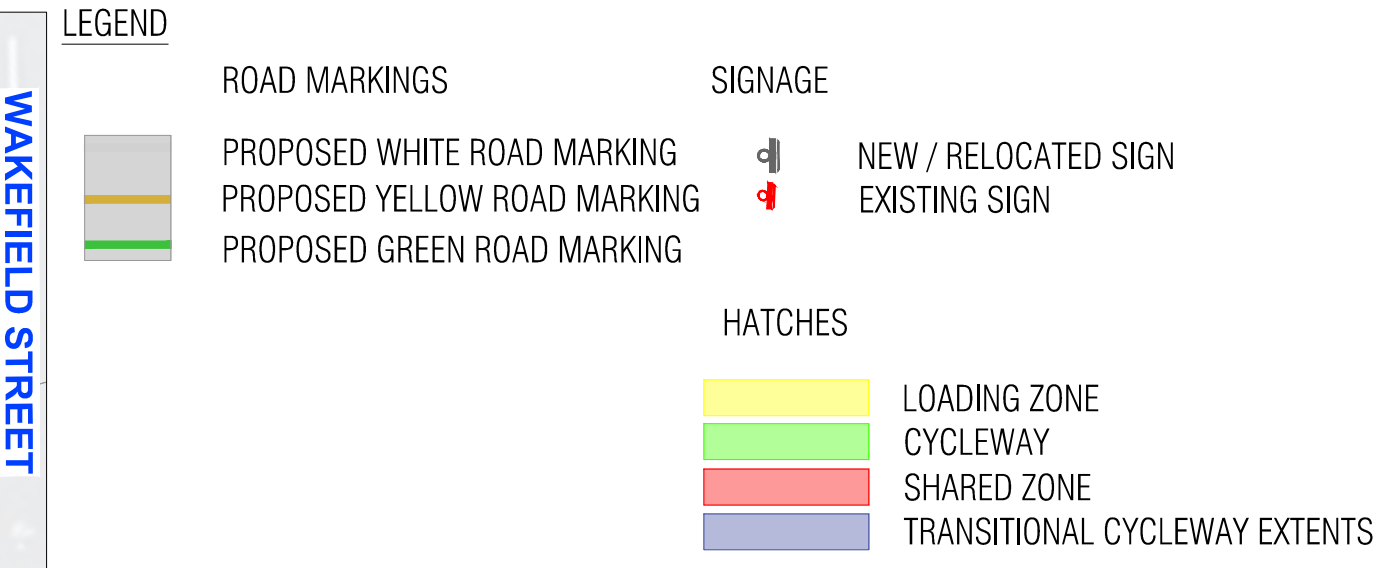
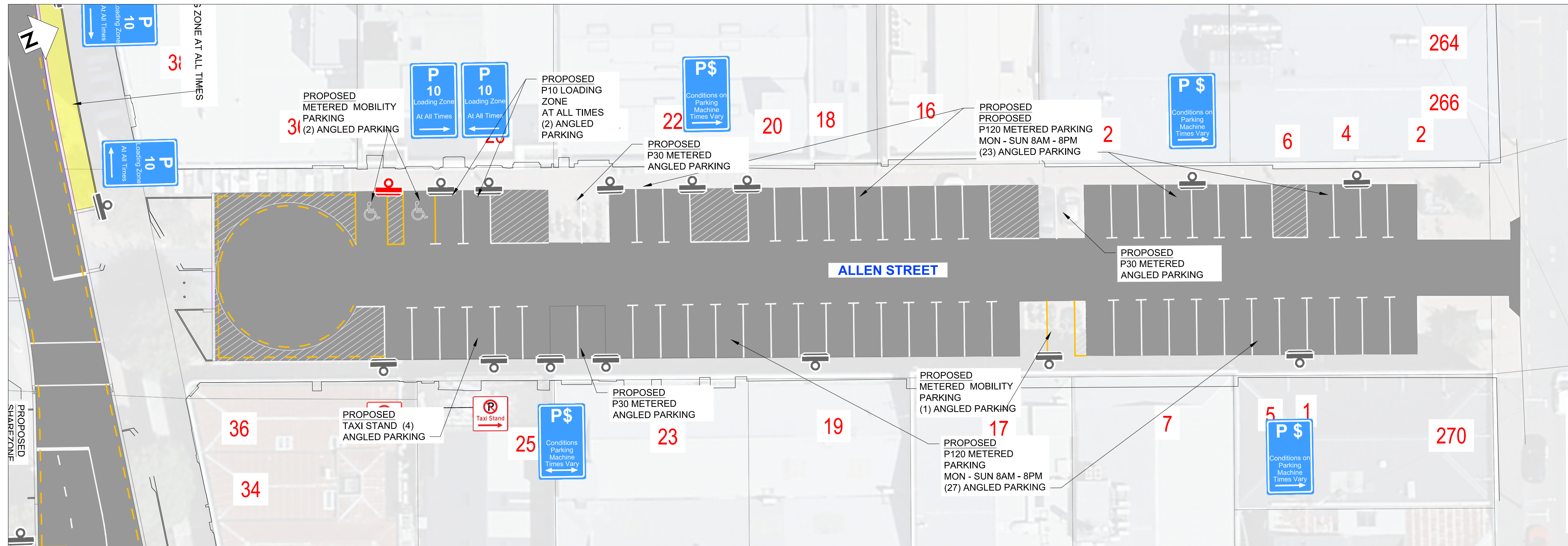
TRAFFIC RESOLUTION

PROJECT
WELLINGTON CITY COUNCIL
LET'S GET WELLINGTON MOVING
GOLDEN MILE TRAFFIC REVITALISATION

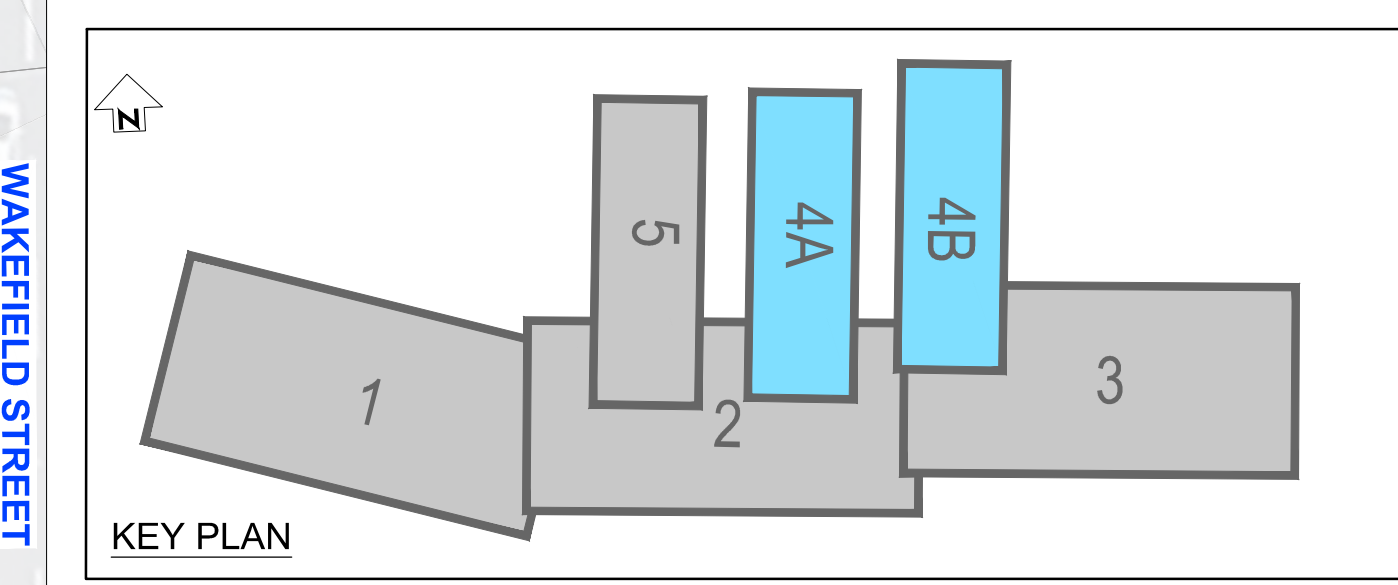
TITLE
GOLDEN MILE TRAFFIC RESOLUTIONS
COURTENAY PLACE SHEET 3 OF 3

WSP PROJECT NO. (SUB-PROJECT)
5-C3880.09

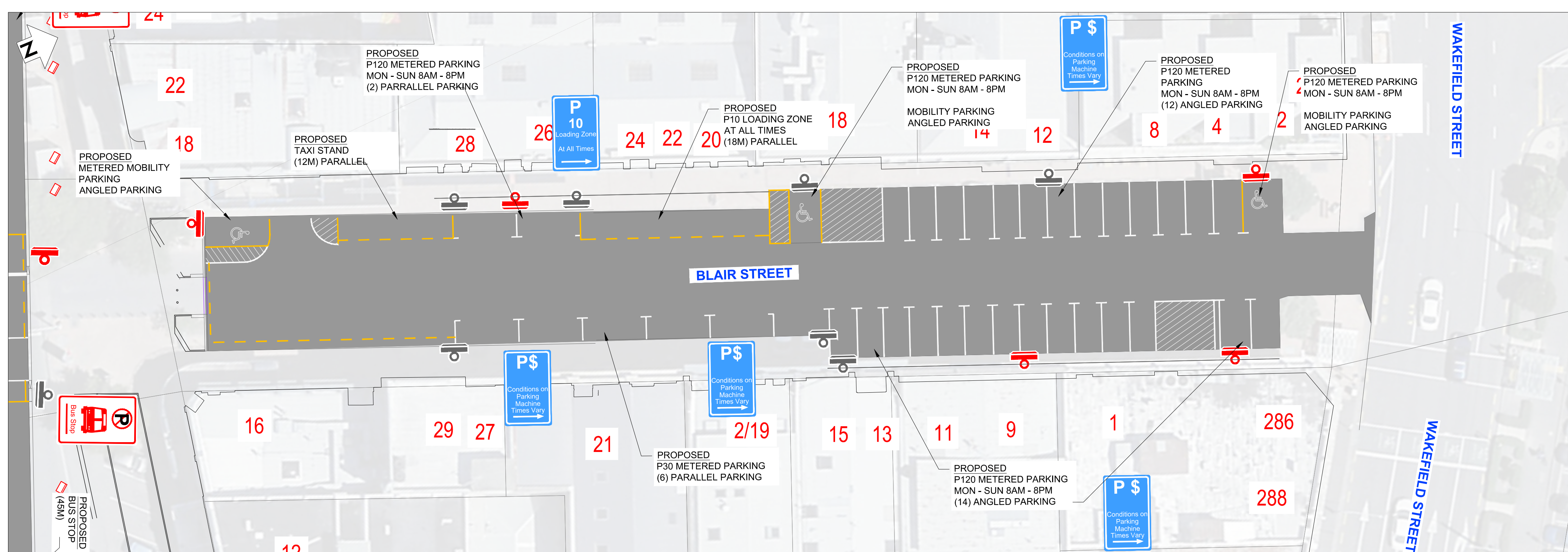
SHEET NO. 3
REVISION C



THE PURPOSE OF THIS DRAWING IS TO SHOW PROPOSED TRAFFIC RESOLUTIONS



TRAFFIC RESOLUTION ALLEN STREET
SCALE 1:250 @ A1



TRAFFIC RESOLUTION BLAIR STREET
SCALE 1:250 @ A1

NOT FOR CONSTRUCTION
PRINTED 17/04/2023 1:53:32 PM

REVISION	AMENDMENT	APPROVED	DATE
A	FOR REVIEW	-	10.11.22
B	FOR PUBLIC CONSULTATION	DH	29.03.23
C	FOR PUBLIC CONSULTATION	RB	18.04.23
-	-	-	-



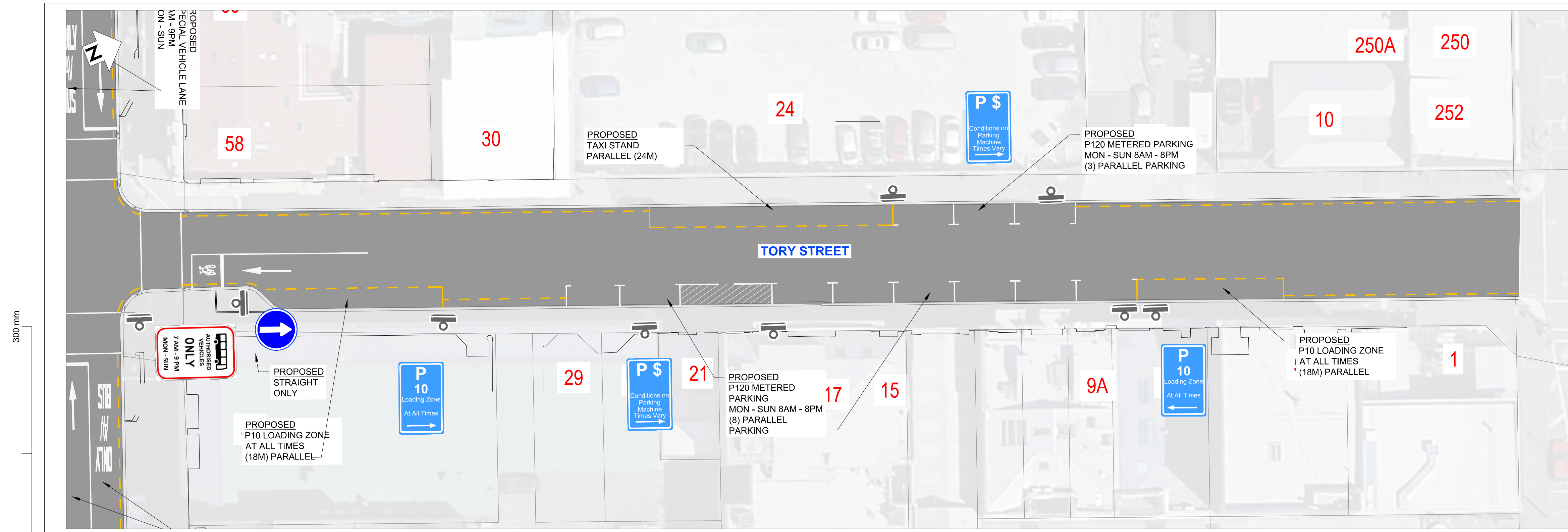
TRANSPORT

SCALES	DESIGNED	APPROVED	ORIGINAL SIZE
1:250	DH	RB	A1
DRAWN	DESIGNED	APPROVED	
SK	DH	RB	
DRAWING VERIFIED	DESIGN VERIFIED	APPROVED DATE	
DH	RB	18-04-2023	

TRAFFIC RESOLUTION

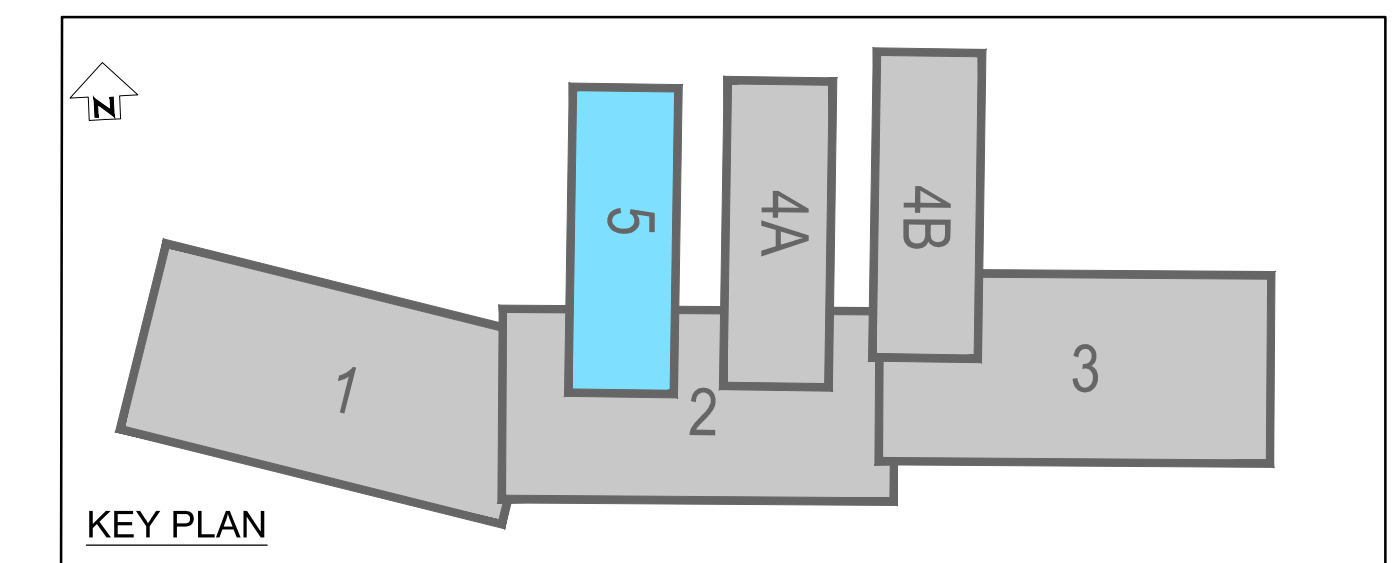
PROJECT		WELLINGTON CITY COUNCIL
TITLE		LET'S GET WELLINGTON MOVING
TITLE		GOLDEN MILE TRAFFIC REVITALISATION
TITLE		GOLDEN MILE TRAFFIC RESOLUTIONS
TITLE		BLAIR AND ALLEN STREET
WSP PROJECT NO. (SUB-PROJECT)	SHEET NO.	REVISION
5-C3880.09	4	C

NOT FOR CONSTRUCTION
 THE PURPOSE OF THIS
 DRAWING IS TO SHOW
 PROPOSED TRAFFIC
 RESOLUTIONS



TRAFFIC RESOLUTION TORY STREET
 SCALE 1:250 @ A1

LEGEND		SIGNAGE		HATCHES	
	PROPOSED WHITE ROAD MARKING		NEW / RELOCATED SIGN		LOADING ZONE
	PROPOSED YELLOW ROAD MARKING		EXISTING SIGN		CYCLEWAY
	PROPOSED GREEN ROAD MARKING				SHARED ZONE
					TRANSITIONAL CYCLEWAY EXTENTS



NOT FOR CONSTRUCTION
 PRINTED 17/04/2023 1:53:37 PM

REVISION	AMENDMENT	APPROVED	DATE
A	FOR REVIEW	-	10.11.22
B	FOR PUBLIC CONSULTATION	DH	29.03.23
C	FOR PUBLIC CONSULTATION	RB	18.04.23
-	-	-	-



TRANSPORT

SCALES	ORIGINAL SIZE	
1:250	A1	
DRAWN	DESIGNED	APPROVED
SK	DH	RB
DRAWING VERIFIED	DESIGN VERIFIED	APPROVED DATE
DH	RB	18-04-2023

TRAFFIC RESOLUTION

PROJECT WELLINGTON CITY COUNCIL LET'S GET WELLINGTON MOVING GOLDEN MILE TRAFFIC REVITALISATION		
TITLE GOLDEN MILE TRAFFIC RESOLUTIONS TORY STREET		
WSP PROJECT NO. (SUB-PROJECT) 5-C3880.09	SHEET NO. 5	REVISION C