

**Absolutely Positively
Wellington City Council**

Me Heke Ki Pōneke

WELLINGTON CITY COUNCIL

ROUTE 2 BUS INFRASTRUCTURE IMPROVEMENTS

STAGE 2: CBD TO MIRAMAR

CONCEPT DESIGN

TRAFFIC RESOLUTION REVISION

PROJECT NO : 1097521.0000

ISSUE DATE : 30.04.2026

 **Tonkin+Taylor**
www.tonkintaylor.co.nz

*Together we create and
sustain a better world*

DRAWING LIST				
	DRAWING NUMBER	REV	TITLE	
GENERAL				
1	Ü	1097521.0000-0001	6	DRAWING LIST & LOCALITY PLAN
GENERAL LAYOUT PLANS				
2	Ü	1097521.0000-0010	5	OVERVIEW PLAN
3	Ü	1097521.0000-0101	5	ELIZABETH STREET - STOPS 6212/7212
4	Ü	1097521.0000-0102	5	BROUGHAM STREET - STOPS 6213/7213
5	Ü	1097521.0000-0103	5	BROUGHAM STREET / PIRIE STREET
6	Ü	1097521.0000-0104	6	PIRIE STREET - STOPS 6214/7214
7	Ü	1097521.0000-0105	6	PIRIE STREET - STOPS 6215/7215
8	Ü	1097521.0000-0106	5	WAITOA ROAD - STOPS 6216/7216
9	Ü	1097521.0000-0107	5	WAITOA ROAD - STOPS 6217/7217
10	Ü	1097521.0000-0108	6	MOXHAM AVENUE - STOPS 6218/7218
11	Ü	1097521.0000-0109	5	MOXHAM AVENUE - STOPS 6219/7219
12	Ü	1097521.0000-0110	5	KUPE STREET - STOPS 6220/7220
13	Ü	1097521.0000-0111	5	HAMILTON ROAD - STOPS 6221/7221
14	Ü	1097521.0000-0112	5	KILBIRNIE CRESCENT - STOPS 6222/7222
15	Ü	1097521.0000-0113	5	KILBIRNIE CRESCENT - STOPS 6223/7223
16	Ü	1097521.0000-0114	5	RONGOTAI ROAD - STOPS 6027/7027
17	Ü	1097521.0000-0115	5	RONGOTAI ROAD - STOPS 6028/7028
18	Ü	1097521.0000-0116	5	COUTTS STREET / ONEPU ROAD
19	Ü	1097521.0000-0117	6	ROSS STREET / COUTTS STREET
20	Ü	1097521.0000-0118	5	MIRAMAR AVENUE - STOPS 6080/7080
21	Ü	1097521.0000-0119	5	MIRAMAR AVENUE / PARK ROAD
22	Ü	1097521.0000-0120	6	PARK ROAD - STOPS 6234/7234
23	Ü	1097521.0000-0121	5	PARK ROAD - STOPS 6235/7235
24	Ü	1097521.0000-0122	6	PARK ROAD - STOPS 6236/7236
25	Ü	1097521.0000-0123	5	ROTHERHAM TERRACE - STOPS 6237/7237
26	Ü	1097521.0000-0124	5	DARLINGTON ROAD - STOPS 6238/7238
27	Ü	1097521.0000-0125	5	DARLINGTON ROAD - STOPS 6239/7239
28	Ü	1097521.0000-0126	5	DARLINGTON ROAD - STOPS 6240/7240
29	Ü	1097521.0000-0127	5	DARLINGTON ROAD - STOPS 6241/7241
30	Ü	1097521.0000-0131	6	HOBART STREET / BROADWAY - STOPS 6033/7033
Ü	DENOTES DRAWINGS IN THIS ISSUE: 30.04.2026			



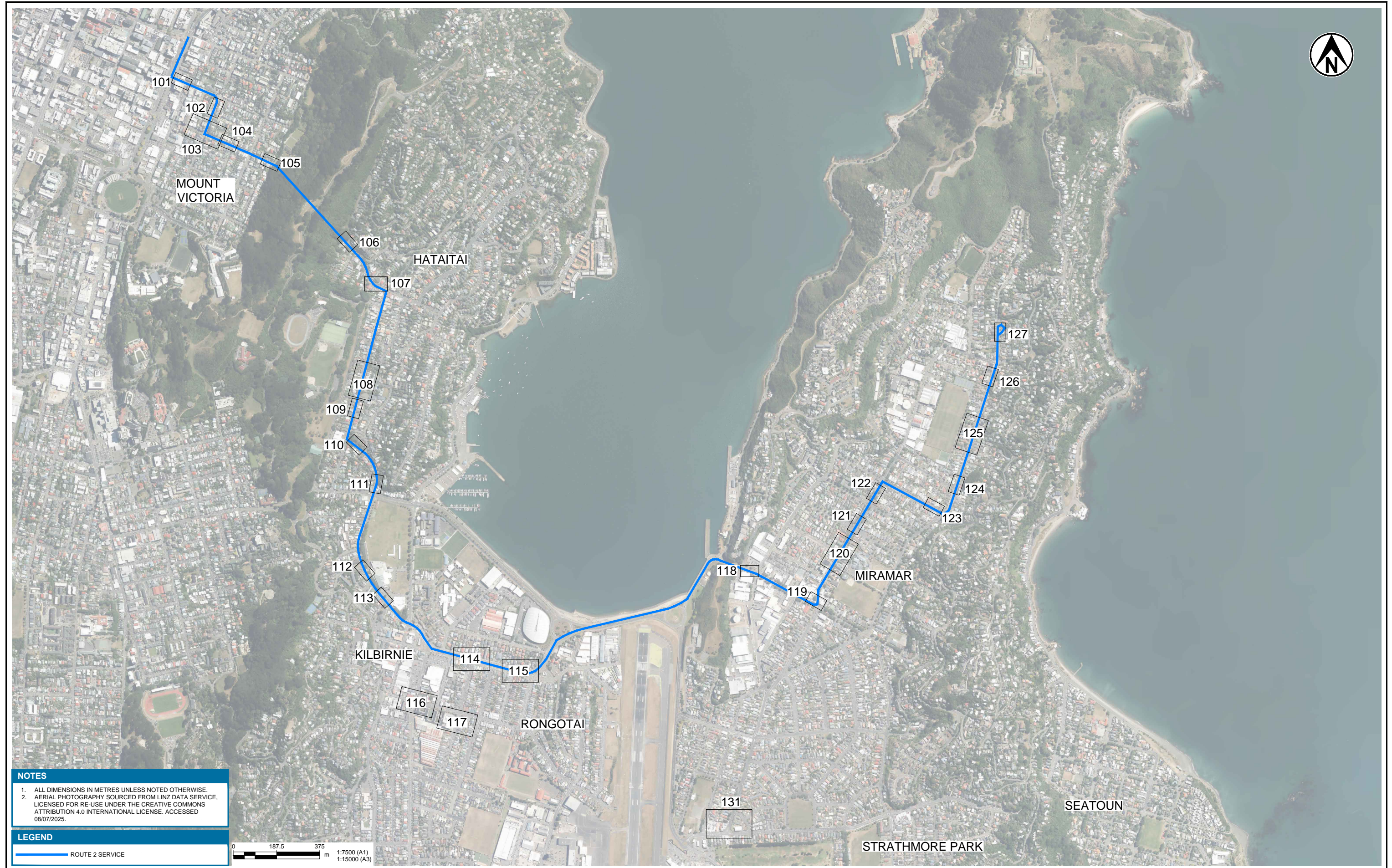
TOPOMAP SOURCED FROM LINZ DATA SERVICE, <https://data.linz.govt.nz/layer/50798-nz-topo250-maps/>, LICENSED BY LINZ FOR RE-USE UNDER THE CREATIVE COMMONS ATTRIBUTION 4.0 INTERNATIONAL LICENSE. ACCESSED 28.07.25.

LOCALITY PLAN
NOT TO SCALE

1	PRELIMINARY DRAFT	KATU	ANGA	04.08.25
2	TRAFFIC RESOLUTION - DRAFT FOR CLIENT REVIEW	KATU	ANGA	23.09.25
3	TRAFFIC RESOLUTION	KATU	ANGA	30.10.25
4	TRAFFIC RESOLUTION REVISION	KATU	SAGA	10.04.26
5	TRAFFIC RESOLUTION REVISION	KATU	SAGA	24.04.26
6	TRAFFIC RESOLUTION REVISION	HUGO	SAGA	30.04.26
REV	DESCRIPTION	CAD	CHK	DATE

DESIGNED	ANGA	SEP.25	DRAWING STATUS
DRAWN	KATU	SEP.25	TRAFFIC RESOLUTION
DESIGN CHECKED	BLR	APR.26	PROJECT PHASE
DRAWING CHECKED	MLE	APR.26	CONCEPT DESIGN
NOT FOR CONSTRUCTION		THIS DRAWING IS NOT TO BE USED FOR CONSTRUCTION PURPOSES UNLESS SIGNED AS APPROVED	
APPROVED	DATE		

CLIENT	WELLINGTON CITY COUNCIL		
PROJECT	ROUTE 2 BUS INFRASTRUCTURE IMPROVEMENTS		
TITLE	GENERAL DRAWING LIST & LOCALITY PLAN		
SCALE (A1)	NTS	DWG No. 1097521.0000-0001	REV 6



NOTES

1. ALL DIMENSIONS IN METRES UNLESS NOTED OTHERWISE.
2. AERIAL PHOTOGRAPHY SOURCED FROM LINZ DATA SERVICE, LICENSED FOR RE-USE UNDER THE CREATIVE COMMONS ATTRIBUTION 4.0 INTERNATIONAL LICENSE. ACCESSED 08/07/2025.

LEGEND

ROUTE 2 SERVICE

0 187.5 375 m
 1:7500 (A1)
 1:15000 (A3)



www.tonkintaylor.co.nz

1	PRELIMINARY DRAFT	KATU	ANGA	04.08.25	DESIGNED	ANGA	SEP.25	DRAWING STATUS TRAFFIC RESOLUTION PROJECT PHASE CONCEPT DESIGN
2	TRAFFIC RESOLUTION - DRAFT FOR CLIENT REVIEW	KATU	ANGA	23.09.25	DRAWN	KATU	SEP.25	
3	TRAFFIC RESOLUTION	KATU	ANGA	30.10.25	DESIGN CHECKED	BLR	APR.26	
4	TRAFFIC RESOLUTION REVISION	KATU	SAGA	10.04.26	DRAWING CHECKED	MLE	APR.26	
5	TRAFFIC RESOLUTION REVISION	KATU	SAGA	24.04.26	NOT FOR CONSTRUCTION			THIS DRAWING IS NOT TO BE USED FOR CONSTRUCTION PURPOSES UNLESS SIGNED AS APPROVED
REV	DESCRIPTION	CAD	CHK	DATE	APPROVED	DATE		

CLIENT	WELLINGTON CITY COUNCIL
PROJECT	ROUTE 2 BUS INFRASTRUCTURE IMPROVEMENTS
TITLE	GENERAL LAYOUT PLANS OVERVIEW PLAN
SCALE (A1)	1:7500
DWG No.	1097521.0000-0010
REV	5

NOTES

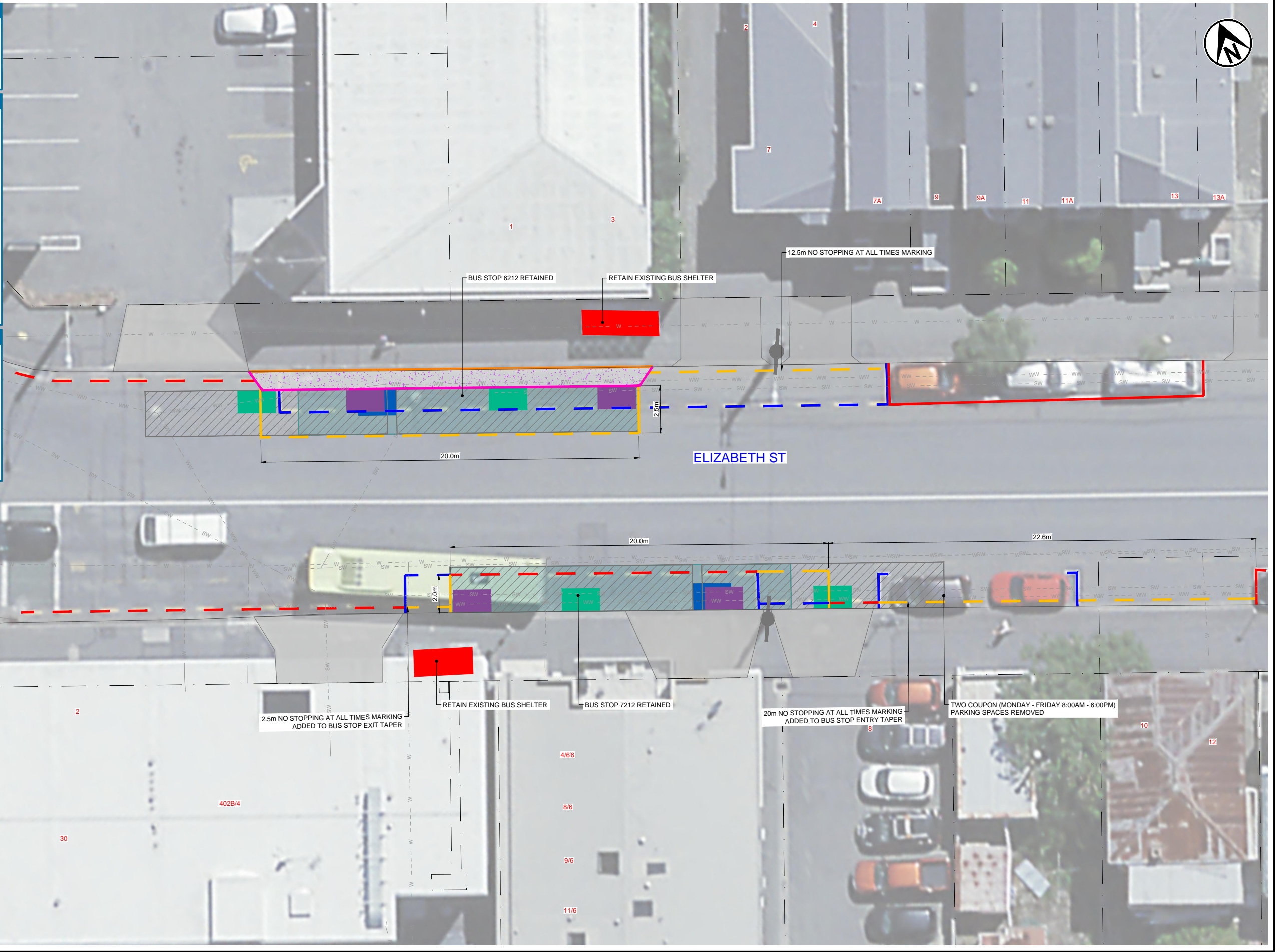
1. ALL DIMENSIONS IN METRES UNLESS NOTED OTHERWISE.
2. AERIAL PHOTOGRAPHY AND PROPERTY BOUNDARIES SOURCED FROM LINZ DATA SERVICE, LICENSED FOR RE-USE UNDER THE CREATIVE COMMONS ATTRIBUTION 4.0 INTERNATIONAL LICENSE. ACCESSED 08/07/2025.
3. EXISTING STORMWATER, WASTEWATER AND WATER SUPPLY DATA SOURCED FROM WELLINGTON WATER, ACCESSED 29/07/2025.

LEGEND

- PROPERTY BOUNDARIES
- SW EXISTING STORMWATER
- WW EXISTING WASTEWATER
- W EXISTING WATER SUPPLY
- EXISTING KERB
- EXISTING DRIVEWAY
- EXISTING POWER POLE
- NEW WHITE ROAD MARKING
- NEW NO STOPPING AT ALL TIMES MARKING / BUS STOP MARKING
- NEW YELLOW ROAD MARKING
- ROAD MARKING TO BE REMOVED
- EXISTING ROAD MARKING TO BE RETAINED
- NEW KERB
- KERB TO BE REMOVED
- NEW ASPHALT PATH
- NEW ASPHALT ROAD
- NEW PLANTING

LEGEND - BUS FOOTPRINT

- APPROXIMATE FOOTPRINT OF FIRST AND SECOND STANDARD BUSES
- APPROXIMATE FOOTPRINT OF ARTICULATED BUS
- APPROXIMATE POSITION OF FRONT DOORS
- APPROXIMATE POSITION OF SECOND DOORS
- APPROXIMATE POSITION OF THIRD DOOR OF ARTICULATED BUS



<p>www.tonkintaylor.co.nz</p>	1	PRELIMINARY DRAFT	KATU	ANGA	04.08.25	DESIGNED	ANGA	SEP.25	DRAWING STATUS TRAFFIC RESOLUTION PROJECT PHASE CONCEPT DESIGN	CLIENT WELLINGTON CITY COUNCIL PROJECT ROUTE 2 BUS INFRASTRUCTURE IMPROVEMENTS TITLE GENERAL LAYOUT PLANS ELIZABETH STREET - STOPS 6212/7212 SCALE (A1) 1:100 DWG No. 1097521.0000-0101 REV 5
	2	TRAFFIC RESOLUTION - DRAFT FOR CLIENT REVIEW	KATU	ANGA	23.09.25	DRAWN	KATU	SEP.25		
	3	TRAFFIC RESOLUTION	KATU	ANGA	30.10.25	DESIGN CHECKED	BLR	APR.26		
	4	TRAFFIC RESOLUTION REVISION	KATU	SAGA	10.04.26	DRAWING CHECKED	TCOS	APR.26		
	5	TRAFFIC RESOLUTION REVISION	KATU	SAGA	24.04.26	NOT FOR CONSTRUCTION			THIS DRAWING IS NOT TO BE USED FOR CONSTRUCTION PURPOSES UNLESS SIGNED AS APPROVED	
REV	DESCRIPTION	CAD	CHK	DATE	APPROVED	DATE				

NOTES

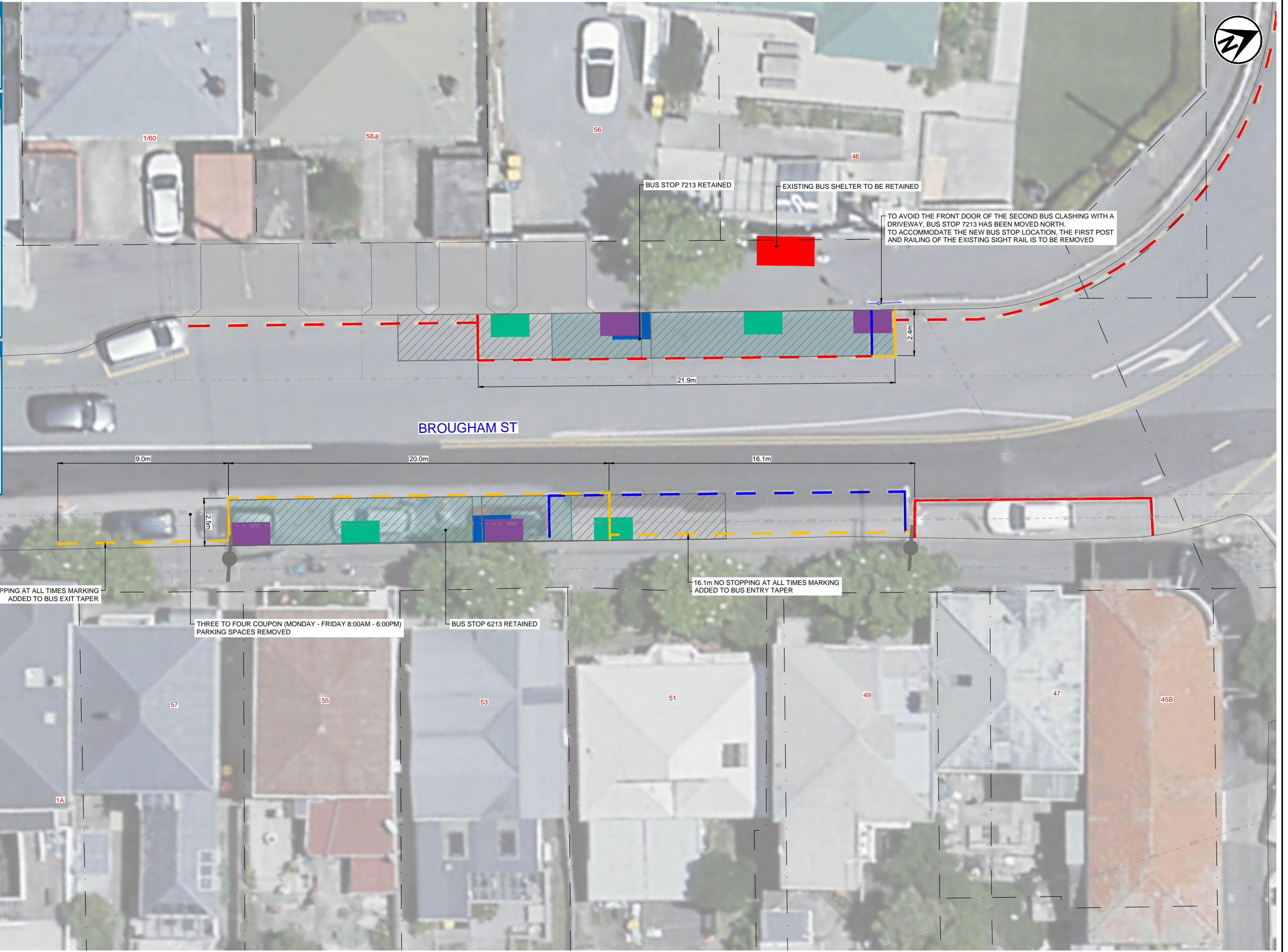
1. ALL DIMENSIONS IN METRES UNLESS NOTED OTHERWISE.
2. AERIAL PHOTOGRAPHY AND PROPERTY BOUNDARIES SOURCED FROM LINZ DATA SERVICE, LICENSED FOR RE-USE UNDER THE CREATIVE COMMONS ATTRIBUTION 4.0 INTERNATIONAL LICENSE. ACCESSED 08/07/2025.
3. EXISTING STORMWATER, WASTEWATER AND WATER SUPPLY DATA SOURCED FROM WELLINGTON WATER, ACCESSED 29/07/2025.

LEGEND

- PROPERTY BOUNDARIES
- SW EXISTING STORMWATER
- WW EXISTING WASTEWATER
- W EXISTING WATER SUPPLY
- EXISTING KERB
- EXISTING DRIVEWAY
- EXISTING POWER POLE
- NEW WHITE ROAD MARKING
- NEW NO STOPPING AT ALL TIMES MARKING / BUS STOP MARKING
- NEW YELLOW ROAD MARKING
- ROAD MARKING TO BE REMOVED
- EXISTING ROAD MARKING TO BE RETAINED
- NEW KERB
- KERB TO BE REMOVED
- SIGHT RAIL TO BE REMOVED
- NEW ASPHALT PATH
- NEW ASPHALT ROAD
- NEW PLANTING

LEGEND - BUS FOOTPRINT

- APPROXIMATE FOOTPRINT OF FIRST AND SECOND STANDARD BUSES
- APPROXIMATE FOOTPRINT OF ARTICULATED BUS
- APPROXIMATE POSITION OF FRONT DOORS
- APPROXIMATE POSITION OF SECOND DOORS
- APPROXIMATE POSITION OF THIRD DOOR OF ARTICULATED BUS



0 2.5 5 m
1:100 (A1)
1:200 (A3)



1	PRELIMINARY DRAFT	KATU	ANGA	04.08.25
2	TRAFFIC RESOLUTION - DRAFT FOR CLIENT REVIEW	KATU	ANGA	23.09.25
3	TRAFFIC RESOLUTION	KATU	ANGA	30.10.25
4	TRAFFIC RESOLUTION REVISION	KATU	SAGA	10.04.26
5	TRAFFIC RESOLUTION REVISION	KATU	SAGA	24.04.26
REV	DESCRIPTION	CAD	CHK	DATE

DESIGNED	ANGA	SEP.25	DRAWING STATUS TRAFFIC RESOLUTION PROJECT PHASE CONCEPT DESIGN
DRAWN	KATU	SEP.25	
DESIGN CHECKED	BLR	APR.26	
DRAWING CHECKED	MLE	APR.26	
NOT FOR CONSTRUCTION			THIS DRAWING IS NOT TO BE USED FOR CONSTRUCTION PURPOSES UNLESS SIGNED AS APPROVED
APPROVED	DATE		


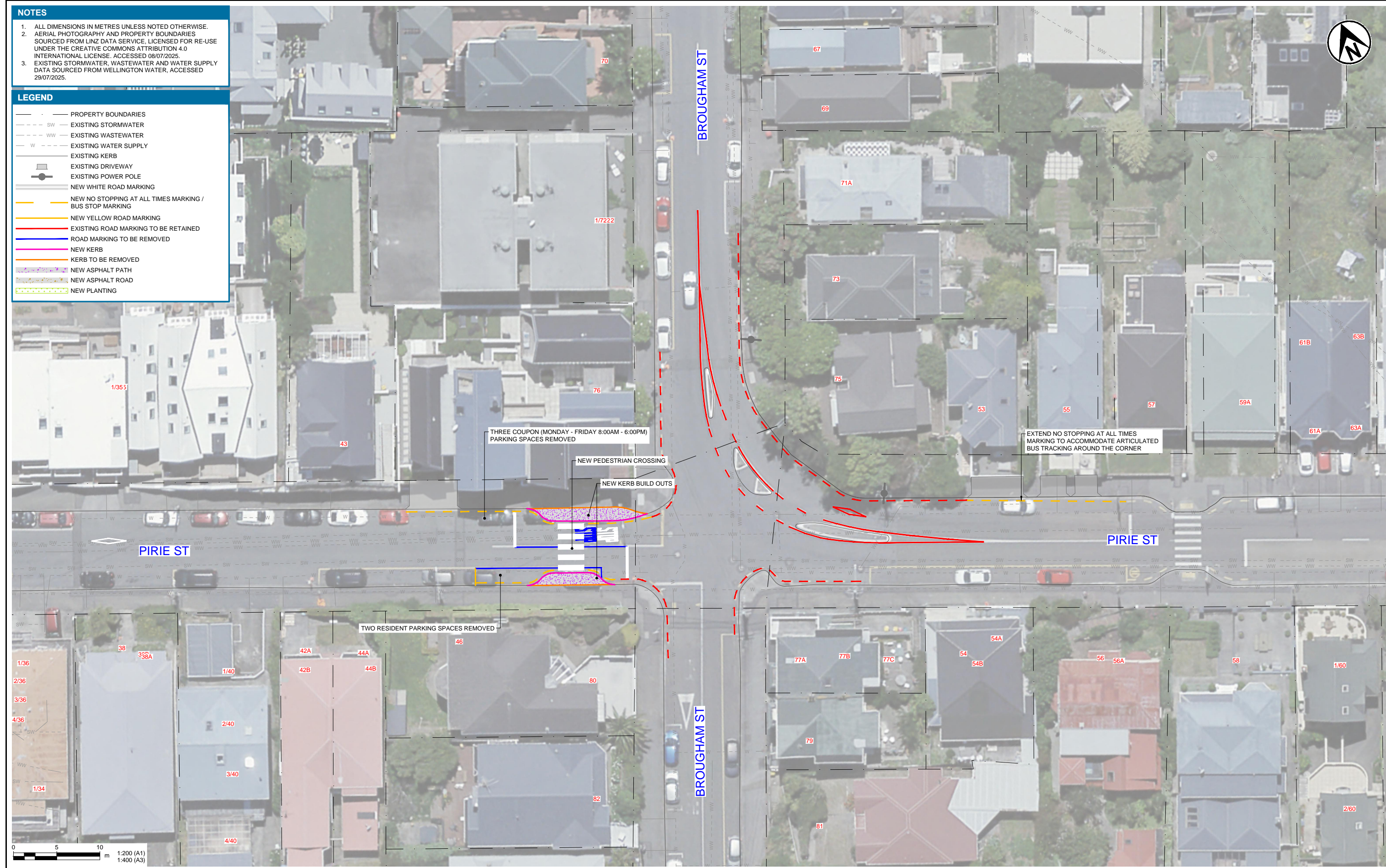
CLIENT	WELLINGTON CITY COUNCIL		
PROJECT	ROUTE 2 BUS INFRASTRUCTURE IMPROVEMENTS		
TITLE	GENERAL LAYOUT PLANS BROUGHAM STREET - STOPS 6213/7213		
SCALE (A1)	1:100	DWG No.	1097521.0000-0102
REV			5

NOTES

1. ALL DIMENSIONS IN METRES UNLESS NOTED OTHERWISE.
2. AERIAL PHOTOGRAPHY AND PROPERTY BOUNDARIES SOURCED FROM LINZ DATA SERVICE, LICENSED FOR RE-USE UNDER THE CREATIVE COMMONS ATTRIBUTION 4.0 INTERNATIONAL LICENSE. ACCESSED 08/07/2025.
3. EXISTING STORMWATER, WASTEWATER AND WATER SUPPLY DATA SOURCED FROM WELLINGTON WATER, ACCESSED 29/07/2025.

LEGEND

- — — — — PROPERTY BOUNDARIES
- — — — — SW EXISTING STORMWATER
- — — — — WW EXISTING WASTEWATER
- — — — — W EXISTING WATER SUPPLY
- — — — — EXISTING KERB
- — — — — EXISTING DRIVEWAY
- — — — — EXISTING POWER POLE
- — — — — NEW WHITE ROAD MARKING
- — — — — NEW NO STOPPING AT ALL TIMES MARKING / BUS STOP MARKING
- — — — — NEW YELLOW ROAD MARKING
- — — — — EXISTING ROAD MARKING TO BE RETAINED
- — — — — ROAD MARKING TO BE REMOVED
- — — — — NEW KERB
- — — — — KERB TO BE REMOVED
- — — — — NEW ASPHALT PATH
- — — — — NEW ASPHALT ROAD
- — — — — NEW PLANTING



1	PRELIMINARY DRAFT	KATU	ANGA	04.08.25
2	TRAFFIC RESOLUTION - DRAFT FOR CLIENT REVIEW	KATU	ANGA	23.09.25
3	TRAFFIC RESOLUTION	KATU	ANGA	30.10.25
4	TRAFFIC RESOLUTION REVISION	KATU	SAGA	10.04.26
5	TRAFFIC RESOLUTION REVISION	KATU	SAGA	24.04.26
REV	DESCRIPTION	CAD	CHK	DATE

DESIGNED	ANGA	SEP.25	DRAWING STATUS TRAFFIC RESOLUTION PROJECT PHASE CONCEPT DESIGN
DRAWN	KATU	SEP.25	
DESIGN CHECKED	BLR	APR.26	
DRAWING CHECKED	TCOS	APR.26	
NOT FOR CONSTRUCTION			
APPROVED		DATE	

CLIENT	WELLINGTON CITY COUNCIL
PROJECT	ROUTE 2 BUS INFRASTRUCTURE IMPROVEMENTS
TITLE	GENERAL LAYOUT PLANS BROUGHAM STREET / PIRIE STREET
SCALE (A1)	1:200
DWG No.	1097521.0000-0103
REV	5

THIS DRAWING IS NOT TO BE USED FOR CONSTRUCTION PURPOSES UNLESS SIGNED AS APPROVED

NOTES


1. ALL DIMENSIONS IN METRES UNLESS NOTED OTHERWISE.
2. AERIAL PHOTOGRAPHY AND PROPERTY BOUNDARIES SOURCED FROM LINZ DATA SERVICE, LICENSED FOR RE-USE UNDER THE CREATIVE COMMONS ATTRIBUTION 4.0 INTERNATIONAL LICENSE. ACCESSED 08/07/2025.
3. EXISTING STORMWATER, WASTEWATER AND WATER SUPPLY DATA SOURCED FROM WELLINGTON WATER, ACCESSED 29/07/2025.

LEGEND

- PROPERTY BOUNDARIES
- SW EXISTING STORMWATER
- WW EXISTING WASTEWATER
- W EXISTING WATER SUPPLY
- EXISTING KERB
- EXISTING DRIVEWAY
- EXISTING POWER POLE
- NEW WHITE ROAD MARKING
- NEW NO STOPPING AT ALL TIMES MARKING / BUS STOP MARKING
- NEW YELLOW ROAD MARKING
- EXISTING ROAD MARKING TO BE RETAINED
- ROAD MARKING TO BE REMOVED
- NEW KERB
- KERB TO BE REMOVED
- NEW ASPHALT PATH
- NEW ASPHALT ROAD
- NEW PLANTING

LEGEND - BUS FOOTPRINT

- APPROXIMATE FOOTPRINT OF FIRST AND SECOND STANDARD BUSES
- APPROXIMATE FOOTPRINT OF ARTICULATED BUS
- APPROXIMATE POSITION OF FRONT DOORS
- APPROXIMATE POSITION OF SECOND DOORS
- APPROXIMATE POSITION OF THIRD DOOR OF ARTICULATED BUS



www.tonkintaylor.co.nz

1	PRELIMINARY DRAFT	KATU	ANGA	04.08.25
2	TRAFFIC RESOLUTION - DRAFT FOR CLIENT REVIEW	KATU	ANGA	23.09.25
3	TRAFFIC RESOLUTION	KATU	ANGA	30.10.25
4	TRAFFIC RESOLUTION REVISION	KATU	SAGA	10.04.26
5	TRAFFIC RESOLUTION REVISION	KATU	SAGA	24.04.26
6	TRAFFIC RESOLUTION REVISION	HUGO	SAGA	30.04.26

DESIGNED	ANGA	SEP.25	DRAWING STATUS TRAFFIC RESOLUTION PROJECT PHASE CONCEPT DESIGN
DRAWN	KATU	SEP.25	
DESIGN CHECKED	BLR	APR.26	
DRAWING CHECKED	TCOS	APR.26	
NOT FOR CONSTRUCTION			
THIS DRAWING IS NOT TO BE USED FOR CONSTRUCTION PURPOSES UNLESS SIGNED AS APPROVED			

CLIENT WELLINGTON CITY COUNCIL
PROJECT ROUTE 2 BUS INFRASTRUCTURE IMPROVEMENTS

TITLE GENERAL LAYOUT PLANS
PIRIE STREET - STOPS 6214/7214

REV	DESCRIPTION	CAD	CHK	DATE	APPROVED	DATE
-----	-------------	-----	-----	------	----------	------

SCALE (A1) 1:100 DWG No. 1097521.0000-0104 REV 6

NOTES

1. ALL DIMENSIONS IN METRES UNLESS NOTED OTHERWISE.
2. AERIAL PHOTOGRAPHY AND PROPERTY BOUNDARIES SOURCED FROM LINZ DATA SERVICE, LICENSED FOR RE-USE UNDER THE CREATIVE COMMONS ATTRIBUTION 4.0 INTERNATIONAL LICENSE. ACCESSED 08/07/2025.
3. EXISTING STORMWATER, WASTEWATER AND WATER SUPPLY DATA SOURCED FROM WELLINGTON WATER, ACCESSED 29/07/2025.

LEGEND

- PROPERTY BOUNDARIES
- SW EXISTING STORMWATER
- WW EXISTING WASTEWATER
- W EXISTING WATER SUPPLY
- EXISTING KERB
- EXISTING DRIVEWAY
- EXISTING POWER POLE
- NEW WHITE ROAD MARKING
- NEW NO STOPPING AT ALL TIMES MARKING / BUS STOP MARKING
- NEW YELLOW ROAD MARKING
- EXISTING ROAD MARKING TO BE RETAINED
- ROAD MARKING TO BE REMOVED
- NEW KERB
- KERB TO BE REMOVED
- NEW ASPHALT PATH
- NEW ASPHALT ROAD
- NEW PLANTING

LEGEND - BUS FOOTPRINT

- APPROXIMATE FOOTPRINT OF FIRST AND SECOND STANDARD BUSES
- APPROXIMATE FOOTPRINT OF ARTICULATED BUS
- APPROXIMATE POSITION OF FRONT DOORS
- APPROXIMATE POSITION OF SECOND DOORS
- APPROXIMATE POSITION OF THIRD DOOR OF ARTICULATED BUS



1	PRELIMINARY DRAFT	KATU	ANGA	04.08.25
2	TRAFFIC RESOLUTION - DRAFT FOR CLIENT REVIEW	KATU	ANGA	23.09.25
3	TRAFFIC RESOLUTION	KATU	ANGA	30.10.25
4	TRAFFIC RESOLUTION REVISION	KATU	SAGA	10.04.26
5	TRAFFIC RESOLUTION REVISION	KATU	SAGA	24.04.26
6	TRAFFIC RESOLUTION REVISION	HUGO	SAGA	30.04.26
REV	DESCRIPTION	CAD	CHK	DATE

DESIGNED	ANGA	SEP.25	DRAWING STATUS TRAFFIC RESOLUTION PROJECT PHASE CONCEPT DESIGN
DRAWN	KATU	SEP.25	
DESIGN CHECKED	BLR	APR.26	
DRAWING CHECKED	TCOS	APR.26	
NOT FOR CONSTRUCTION			THIS DRAWING IS NOT TO BE USED FOR CONSTRUCTION PURPOSES UNLESS SIGNED AS APPROVED
APPROVED	DATE		

CLIENT	WELLINGTON CITY COUNCIL
PROJECT	ROUTE 2 BUS INFRASTRUCTURE IMPROVEMENTS
TITLE	GENERAL LAYOUT PLANS PIRIE STREET - STOPS 6215/7215
SCALE (A1)	1:100
DWG No.	1097521.0000-0105
REV	6

NOTES

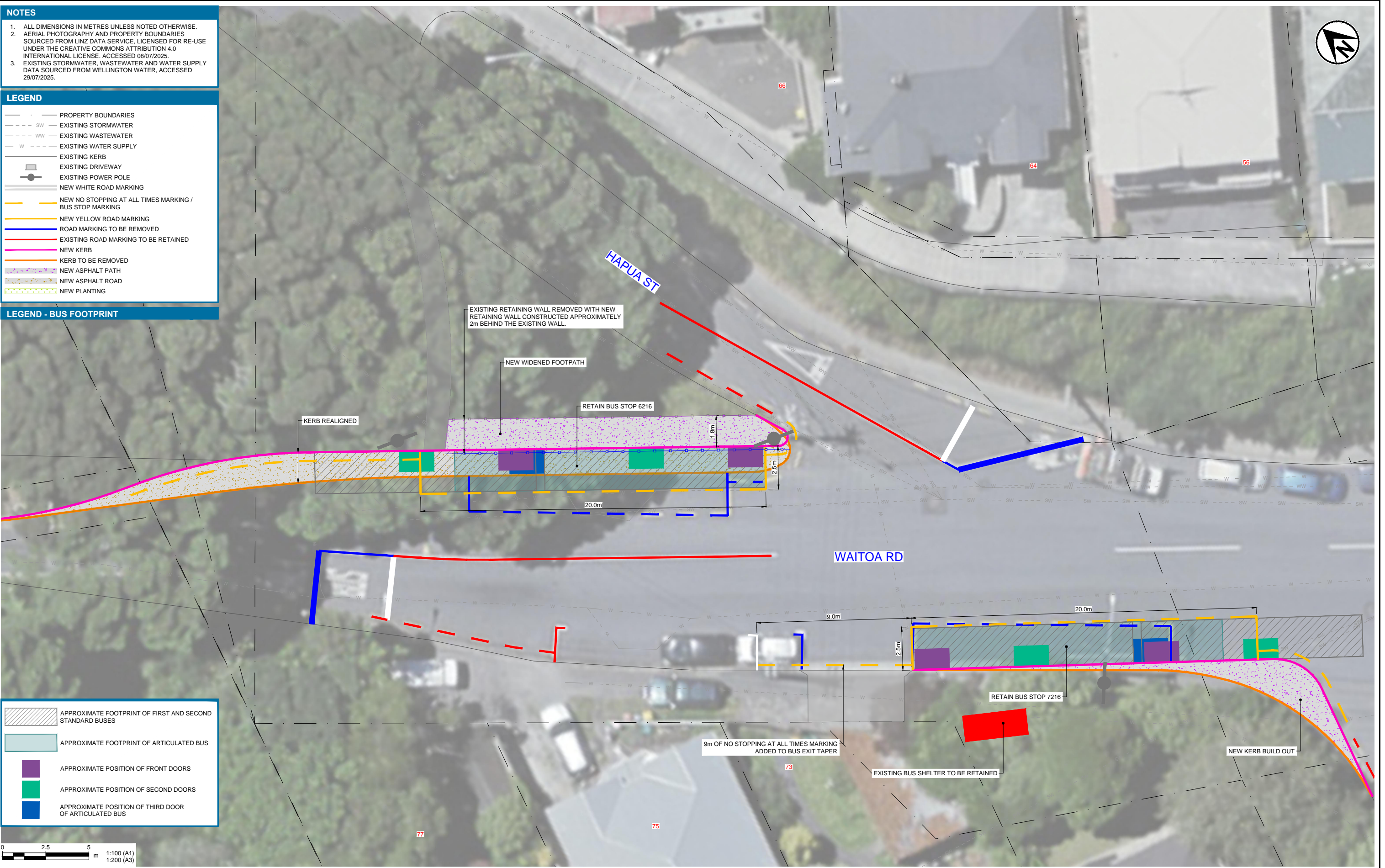
1. ALL DIMENSIONS IN METRES UNLESS NOTED OTHERWISE.
2. AERIAL PHOTOGRAPHY AND PROPERTY BOUNDARIES SOURCED FROM LINZ DATA SERVICE, LICENSED FOR RE-USE UNDER THE CREATIVE COMMONS ATTRIBUTION 4.0 INTERNATIONAL LICENSE. ACCESSED 08/07/2025.
3. EXISTING STORMWATER, WASTEWATER AND WATER SUPPLY DATA SOURCED FROM WELLINGTON WATER, ACCESSED 29/07/2025.

LEGEND

- PROPERTY BOUNDARIES
- - - SW EXISTING STORMWATER
- - - WW EXISTING WASTEWATER
- - - W EXISTING WATER SUPPLY
- EXISTING KERB
- EXISTING DRIVEWAY
- EXISTING POWER POLE
- NEW WHITE ROAD MARKING
- NEW NO STOPPING AT ALL TIMES MARKING / BUS STOP MARKING
- NEW YELLOW ROAD MARKING
- ROAD MARKING TO BE REMOVED
- EXISTING ROAD MARKING TO BE RETAINED
- NEW KERB
- KERB TO BE REMOVED
- NEW ASPHALT PATH
- NEW ASPHALT ROAD
- NEW PLANTING

LEGEND - BUS FOOTPRINT

- APPROXIMATE FOOTPRINT OF FIRST AND SECOND STANDARD BUSES
- APPROXIMATE FOOTPRINT OF ARTICULATED BUS
- APPROXIMATE POSITION OF FRONT DOORS
- APPROXIMATE POSITION OF SECOND DOORS
- APPROXIMATE POSITION OF THIRD DOOR OF ARTICULATED BUS



www.tonkintaylor.co.nz

1	PRELIMINARY DRAFT	KATU	ANGA	04.08.25
2	TRAFFIC RESOLUTION - DRAFT FOR CLIENT REVIEW	KATU	ANGA	23.09.25
3	TRAFFIC RESOLUTION	KATU	ANGA	30.10.25
4	TRAFFIC RESOLUTION REVISION	KATU	SAGA	10.04.26
5	TRAFFIC RESOLUTION REVISION	KATU	SAGA	24.04.26
REV	DESCRIPTION	CAD	CHK	DATE

DESIGNED	ANGA	SEP.25
DRAWN	KATU	SEP.25
DESIGN CHECKED	BLR	APR.26
DRAWING CHECKED	TCOS	APR.26
NOT FOR CONSTRUCTION		
APPROVED	DATE	

CLIENT WELLINGTON CITY COUNCIL
PROJECT ROUTE 2 BUS INFRASTRUCTURE IMPROVEMENTS
TITLE GENERAL LAYOUT PLANS
WAITOA ROAD - STOPS 6216/7216

SCALE (A1) 1:100 DWG No. 1097521.0000-0106 REV 5

THIS DRAWING IS NOT TO BE USED FOR CONSTRUCTION PURPOSES UNLESS SIGNED AS APPROVED

NOTES

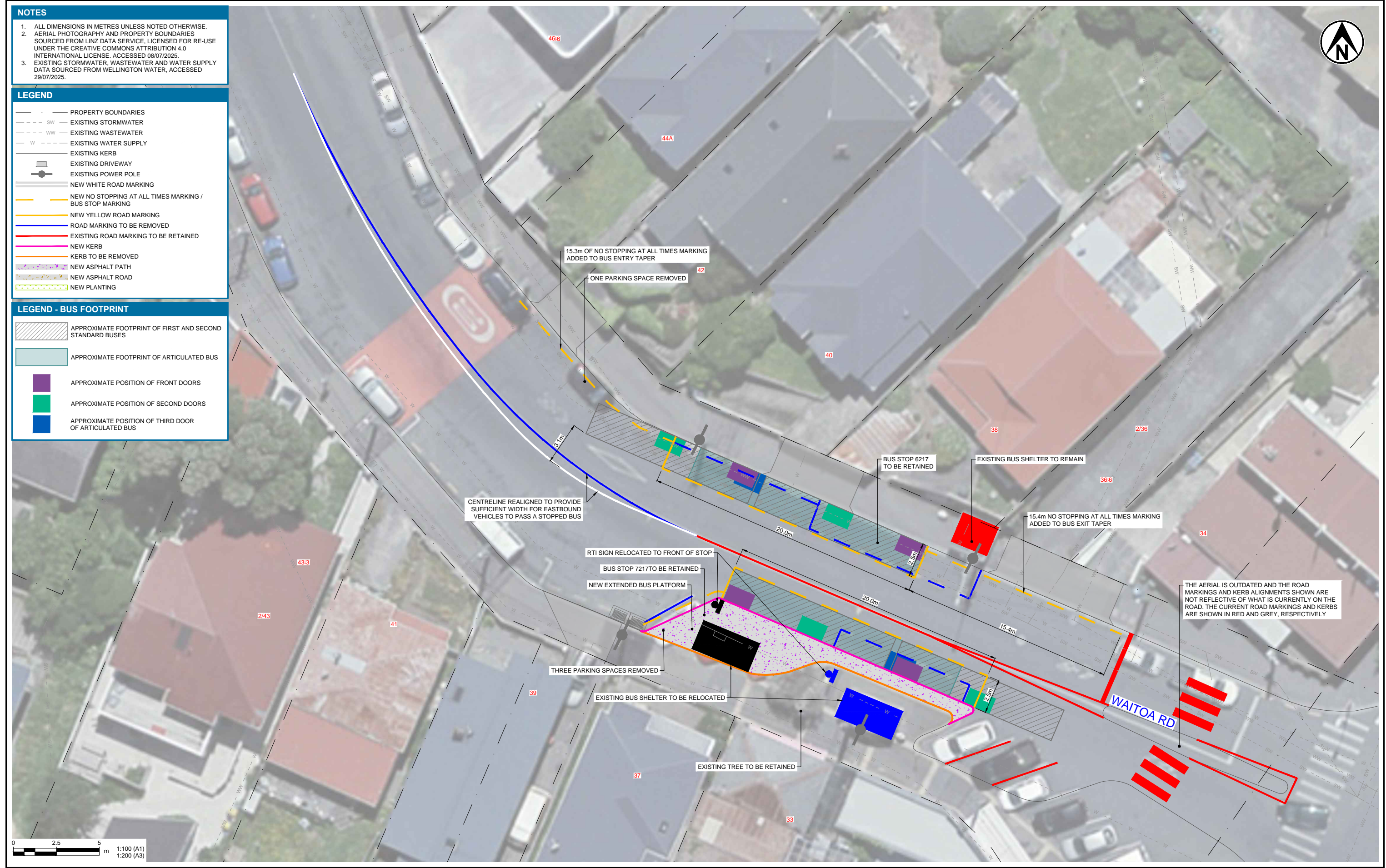
1. ALL DIMENSIONS IN METRES UNLESS NOTED OTHERWISE.
2. AERIAL PHOTOGRAPHY AND PROPERTY BOUNDARIES SOURCED FROM LINZ DATA SERVICE, LICENSED FOR RE-USE UNDER THE CREATIVE COMMONS ATTRIBUTION 4.0 INTERNATIONAL LICENSE. ACCESSED 08/07/2025.
3. EXISTING STORMWATER, WASTEWATER AND WATER SUPPLY DATA SOURCED FROM WELLINGTON WATER, ACCESSED 29/07/2025.

LEGEND

- PROPERTY BOUNDARIES
- EXISTING STORMWATER
- EXISTING WASTEWATER
- EXISTING WATER SUPPLY
- EXISTING KERB
- EXISTING DRIVEWAY
- EXISTING POWER POLE
- NEW WHITE ROAD MARKING
- NEW NO STOPPING AT ALL TIMES MARKING / BUS STOP MARKING
- NEW YELLOW ROAD MARKING
- ROAD MARKING TO BE REMOVED
- EXISTING ROAD MARKING TO BE RETAINED
- NEW KERB
- KERB TO BE REMOVED
- NEW ASPHALT PATH
- NEW ASPHALT ROAD
- NEW PLANTING

LEGEND - BUS FOOTPRINT

- APPROXIMATE FOOTPRINT OF FIRST AND SECOND STANDARD BUSES
- APPROXIMATE FOOTPRINT OF ARTICULATED BUS
- APPROXIMATE POSITION OF FRONT DOORS
- APPROXIMATE POSITION OF SECOND DOORS
- APPROXIMATE POSITION OF THIRD DOOR OF ARTICULATED BUS



www.tonkintaylor.co.nz

1	PRELIMINARY DRAFT	KATU	ANGA	04.08.25	DESIGNED	ANGA	SEP.25	DRAWING STATUS TRAFFIC RESOLUTION PROJECT PHASE CONCEPT DESIGN
2	TRAFFIC RESOLUTION - DRAFT FOR CLIENT REVIEW	KATU	ANGA	23.09.25	DRAWN	KATU	SEP.25	
3	TRAFFIC RESOLUTION	KATU	ANGA	30.10.25	DESIGN CHECKED	BLR	APR.26	
4	TRAFFIC RESOLUTION REVISION	KATU	SAGA	10.04.26	DRAWING CHECKED	MLE	APR.26	NOT FOR CONSTRUCTION THIS DRAWING IS NOT TO BE USED FOR CONSTRUCTION PURPOSES UNLESS SIGNED AS APPROVED
5	TRAFFIC RESOLUTION REVISION	KATU	SAGA	24.04.26				
REV	DESCRIPTION	CAD	CHK	DATE	APPROVED	DATE		

CLIENT **WELLINGTON CITY COUNCIL**
 PROJECT **ROUTE 2 BUS INFRASTRUCTURE IMPROVEMENTS**
 TITLE **GENERAL LAYOUT PLANS**
WAITOA ROAD - STOPS 6217/7217
 SCALE (A1) 1:125 DWG No. 1097521.0000-0107 REV 5

NOTES

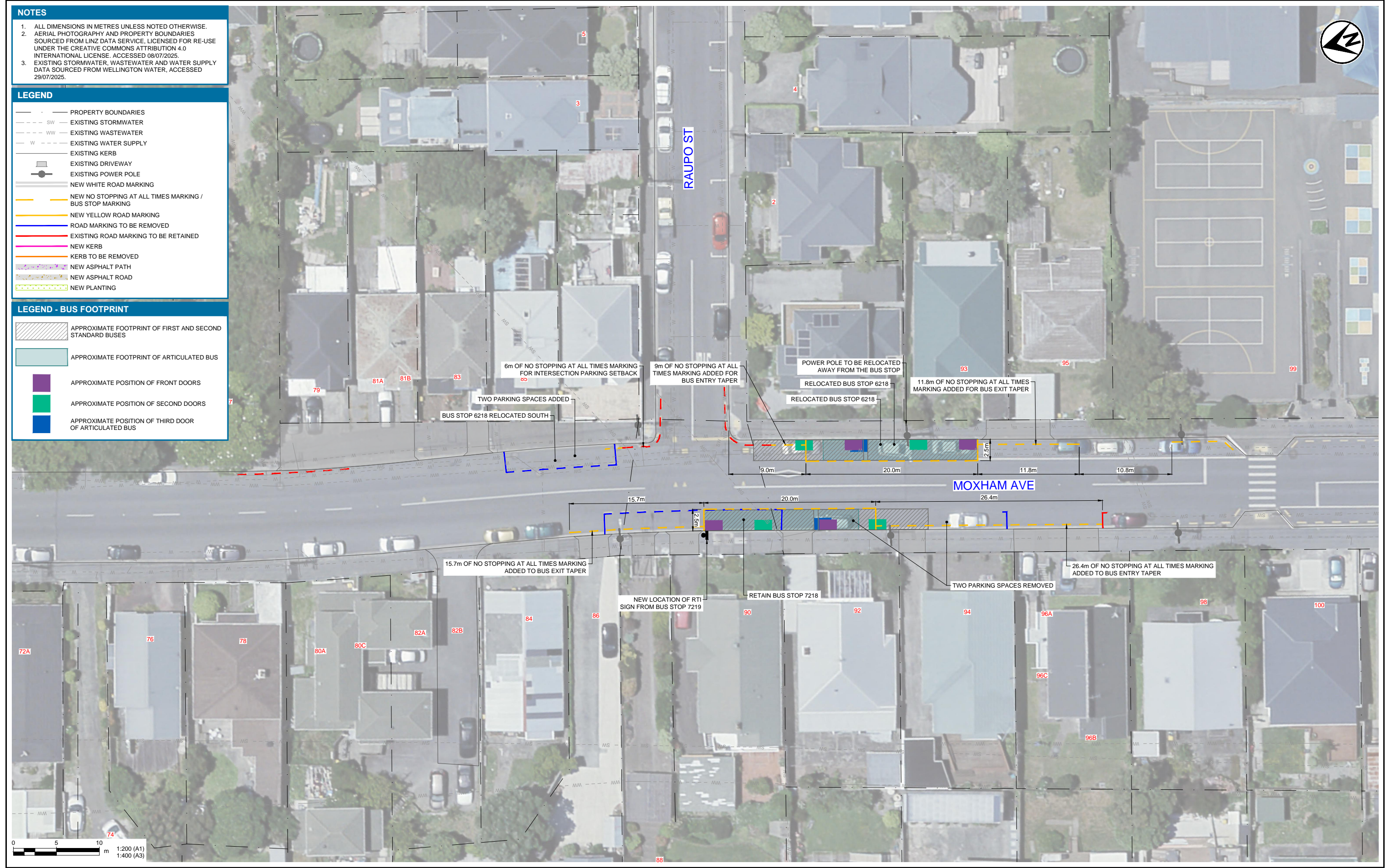
1. ALL DIMENSIONS IN METRES UNLESS NOTED OTHERWISE.
2. AERIAL PHOTOGRAPHY AND PROPERTY BOUNDARIES SOURCED FROM LINZ DATA SERVICE, LICENSED FOR RE-USE UNDER THE CREATIVE COMMONS ATTRIBUTION 4.0 INTERNATIONAL LICENSE. ACCESSED 08/07/2025.
3. EXISTING STORMWATER, WASTEWATER AND WATER SUPPLY DATA SOURCED FROM WELLINGTON WATER, ACCESSED 29/07/2025.

LEGEND

- PROPERTY BOUNDARIES
- EXISTING STORMWATER
- EXISTING WASTEWATER
- EXISTING WATER SUPPLY
- EXISTING KERB
- EXISTING DRIVEWAY
- EXISTING POWER POLE
- NEW WHITE ROAD MARKING
- NEW NO STOPPING AT ALL TIMES MARKING / BUS STOP MARKING
- NEW YELLOW ROAD MARKING
- ROAD MARKING TO BE REMOVED
- EXISTING ROAD MARKING TO BE RETAINED
- NEW KERB
- KERB TO BE REMOVED
- NEW ASPHALT PATH
- NEW ASPHALT ROAD
- NEW PLANTING

LEGEND - BUS FOOTPRINT

- APPROXIMATE FOOTPRINT OF FIRST AND SECOND STANDARD BUSES
- APPROXIMATE FOOTPRINT OF ARTICULATED BUS
- APPROXIMATE POSITION OF FRONT DOORS
- APPROXIMATE POSITION OF SECOND DOORS
- APPROXIMATE POSITION OF THIRD DOOR OF ARTICULATED BUS



www.tonkintaylor.co.nz

1	PRELIMINARY DRAFT	KATU	ANGA	04.08.25
2	TRAFFIC RESOLUTION - DRAFT FOR CLIENT REVIEW	KATU	ANGA	23.09.25
3	TRAFFIC RESOLUTION	KATU	ANGA	30.10.25
4	TRAFFIC RESOLUTION REVISION	KATU	SAGA	10.04.26
5	TRAFFIC RESOLUTION REVISION	KATU	SAGA	24.04.26
6	TRAFFIC RESOLUTION REVISION	HUGO	SAGA	30.04.26
REV	DESCRIPTION	CAD	CHK	DATE

DESIGNED	ANGA	SEP.25	DRAWING STATUS
DRAWN	KATU	SEP.25	TRAFFIC RESOLUTION
DESIGN CHECKED	BLR	APR.26	PROJECT PHASE
DRAWING CHECKED	MLE	APR.26	CONCEPT DESIGN
NOT FOR CONSTRUCTION		THIS DRAWING IS NOT TO BE USED FOR CONSTRUCTION PURPOSES UNLESS SIGNED AS APPROVED	
APPROVED	DATE		

CLIENT WELLINGTON CITY COUNCIL

PROJECT ROUTE 2 BUS INFRASTRUCTURE IMPROVEMENTS

TITLE GENERAL LAYOUT PLANS
MOXHAM AVENUE - STOPS 6218/7218

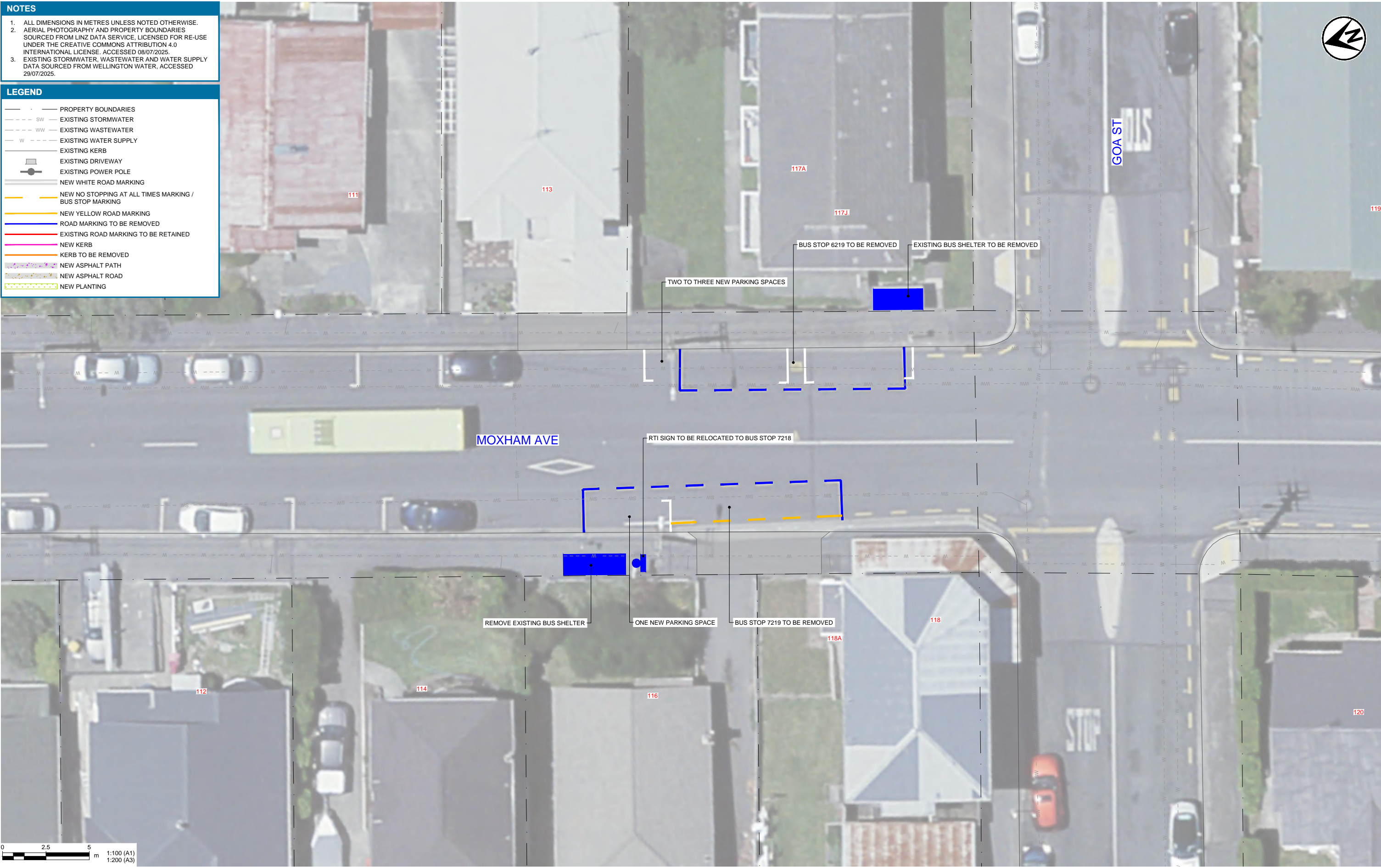
SCALE (A1) 1:200 DWG No. 1097521.0000-0108 REV 6

NOTES

1. ALL DIMENSIONS IN METRES UNLESS NOTED OTHERWISE.
2. AERIAL PHOTOGRAPHY AND PROPERTY BOUNDARIES SOURCED FROM LINZ DATA SERVICE, LICENSED FOR RE-USE UNDER THE CREATIVE COMMONS ATTRIBUTION 4.0 INTERNATIONAL LICENSE. ACCESSED 08/07/2025.
3. EXISTING STORMWATER, WASTEWATER AND WATER SUPPLY DATA SOURCED FROM WELLINGTON WATER, ACCESSED 29/07/2025.

LEGEND

- — — — — PROPERTY BOUNDARIES
- SW — EXISTING STORMWATER
- WW — EXISTING WASTEWATER
- W — EXISTING WATER SUPPLY
- — — — — EXISTING KERB
- — — — — EXISTING DRIVEWAY
- — — — — EXISTING POWER POLE
- — — — — NEW WHITE ROAD MARKING
- — — — — NEW NO STOPPING AT ALL TIMES MARKING / BUS STOP MARKING
- — — — — NEW YELLOW ROAD MARKING
- — — — — ROAD MARKING TO BE REMOVED
- — — — — EXISTING ROAD MARKING TO BE RETAINED
- — — — — NEW KERB
- — — — — KERB TO BE REMOVED
- — — — — NEW ASPHALT PATH
- — — — — NEW ASPHALT ROAD
- — — — — NEW PLANTING



0 2.5 5
m 1:100 (A1)
1:200 (A3)



1	PRELIMINARY DRAFT	KATU	ANGA	04.08.25
2	TRAFFIC RESOLUTION - DRAFT FOR CLIENT REVIEW	KATU	ANGA	23.09.25
3	TRAFFIC RESOLUTION	KATU	ANGA	30.10.25
4	TRAFFIC RESOLUTION REVISION	KATU	SAGA	10.04.26
5	TRAFFIC RESOLUTION REVISION	KATU	SAGA	24.04.26
REV	DESCRIPTION	CAD	CHK	DATE

DESIGNED	ANGA	SEP.25	DRAWING STATUS TRAFFIC RESOLUTION PROJECT PHASE CONCEPT DESIGN
DRAWN	KATU	SEP.25	
DESIGN CHECKED	BLR	APR.26	
DRAWING CHECKED	TCOS	APR.26	
NOT FOR CONSTRUCTION			
APPROVED		DATE	

CLIENT	WELLINGTON CITY COUNCIL
PROJECT	ROUTE 2 BUS INFRASTRUCTURE IMPROVEMENTS
TITLE	GENERAL LAYOUT PLANS MOXHAM AVENUE - STOPS 6219/7219
SCALE (A1)	1:100
DWG No.	1097521.0000-0109
REV	5

THIS DRAWING IS NOT TO BE USED FOR CONSTRUCTION PURPOSES UNLESS SIGNED AS APPROVED

NOTES

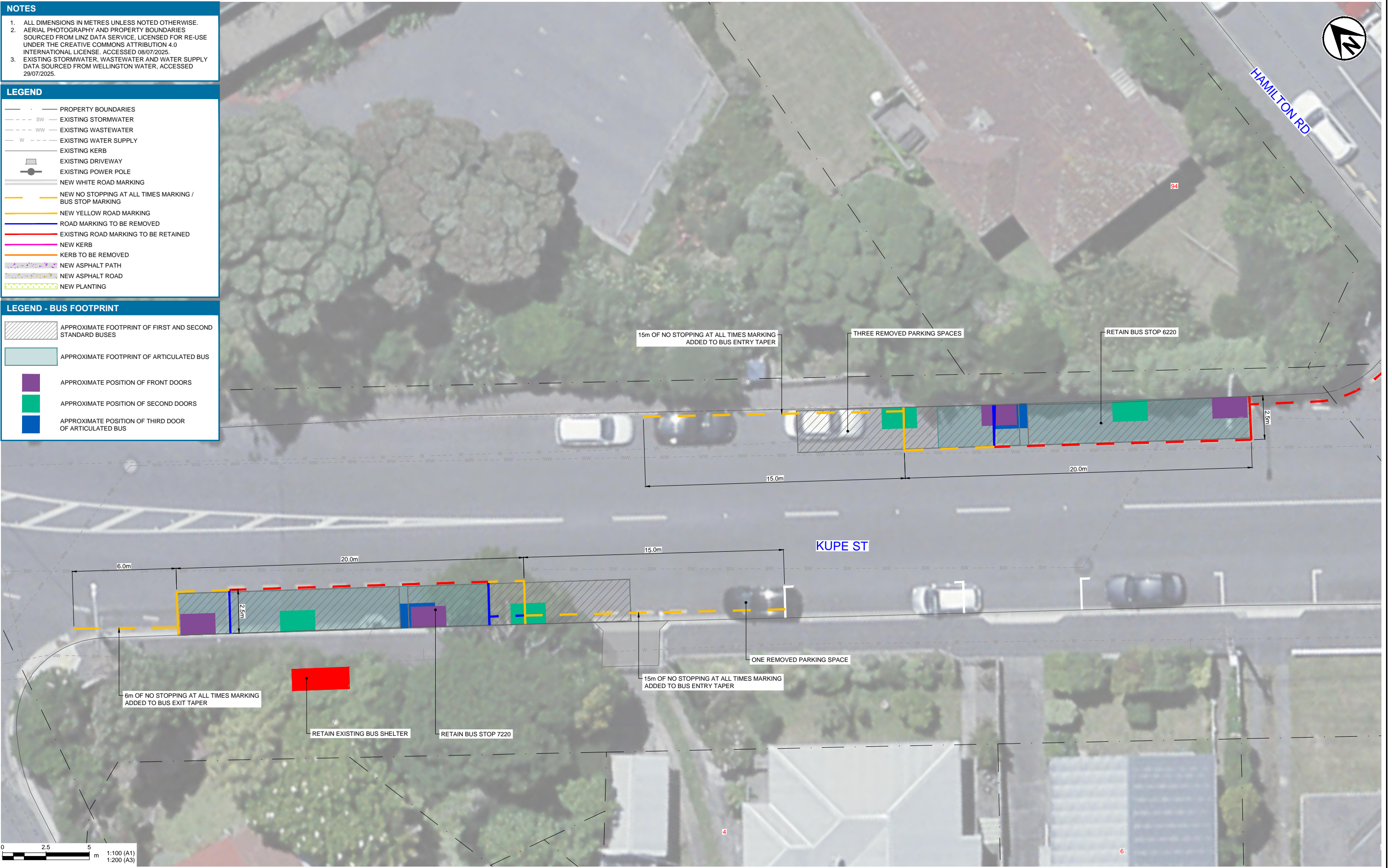
1. ALL DIMENSIONS IN METRES UNLESS NOTED OTHERWISE.
2. AERIAL PHOTOGRAPHY AND PROPERTY BOUNDARIES SOURCED FROM LINZ DATA SERVICE, LICENSED FOR RE-USE UNDER THE CREATIVE COMMONS ATTRIBUTION 4.0 INTERNATIONAL LICENSE. ACCESSED 08/07/2025.
3. EXISTING STORMWATER, WASTEWATER AND WATER SUPPLY DATA SOURCED FROM WELLINGTON WATER, ACCESSED 29/07/2025.

LEGEND

- PROPERTY BOUNDARIES
- - - SW EXISTING STORMWATER
- - - WW EXISTING WASTEWATER
- - - W EXISTING WATER SUPPLY
- EXISTING KERB
- EXISTING DRIVEWAY
- EXISTING POWER POLE
- NEW WHITE ROAD MARKING
- NEW NO STOPPING AT ALL TIMES MARKING / BUS STOP MARKING
- NEW YELLOW ROAD MARKING
- ROAD MARKING TO BE REMOVED
- EXISTING ROAD MARKING TO BE RETAINED
- NEW KERB
- KERB TO BE REMOVED
- NEW ASPHALT PATH
- NEW ASPHALT ROAD
- NEW PLANTING

LEGEND - BUS FOOTPRINT

- APPROXIMATE FOOTPRINT OF FIRST AND SECOND STANDARD BUSES
- APPROXIMATE FOOTPRINT OF ARTICULATED BUS
- APPROXIMATE POSITION OF FRONT DOORS
- APPROXIMATE POSITION OF SECOND DOORS
- APPROXIMATE POSITION OF THIRD DOOR OF ARTICULATED BUS



0 2.5 5 m
1:100 (A1)
1:200 (A3)



www.tonkintaylor.co.nz

1	PRELIMINARY DRAFT	KATU	ANGA	04.08.25	DESIGNED	ANGA	SEP.25	DRAWING STATUS TRAFFIC RESOLUTION PROJECT PHASE CONCEPT DESIGN
2	TRAFFIC RESOLUTION - DRAFT FOR CLIENT REVIEW	KATU	ANGA	23.09.25	DRAWN	KATU	SEP.25	
3	TRAFFIC RESOLUTION	KATU	ANGA	30.10.25	DESIGN CHECKED	BLR	APR.26	
4	TRAFFIC RESOLUTION REVISION	KATU	SAGA	10.04.26	DRAWING CHECKED	MLE	APR.26	NOT FOR CONSTRUCTION THIS DRAWING IS NOT TO BE USED FOR CONSTRUCTION PURPOSES UNLESS SIGNED AS APPROVED
5	TRAFFIC RESOLUTION REVISION	KATU	SAGA	24.04.26				
REV	DESCRIPTION	CAD	CHK	DATE	APPROVED	DATE		

CLIENT	WELLINGTON CITY COUNCIL
PROJECT	ROUTE 2 BUS INFRASTRUCTURE IMPROVEMENTS
TITLE	GENERAL LAYOUT PLANS KUPE STREET - STOPS 6220/7220
SCALE (A1)	1:100
DWG No.	1097521.0000-0110
REV	5

NOTES

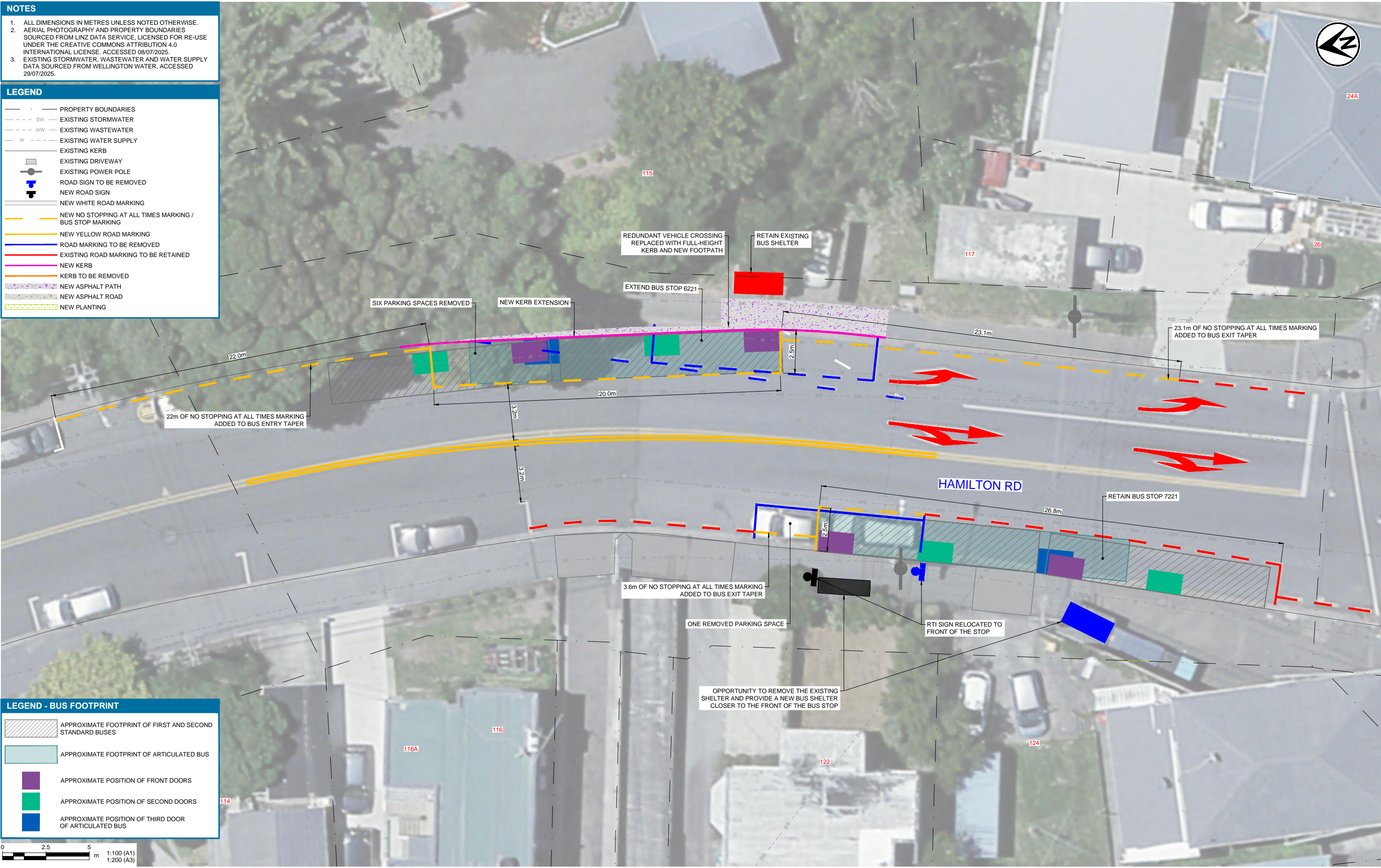

1. ALL DIMENSIONS IN METRES UNLESS NOTED OTHERWISE.
2. AERIAL PHOTOGRAPHY AND PROPERTY BOUNDARIES SOURCED FROM LINZ DATA SERVICE, LICENSED FOR RE-USE UNDER THE CREATIVE COMMONS ATTRIBUTION 4.0 INTERNATIONAL LICENSE. ACCESSED 08/07/2025.
3. EXISTING STORMWATER, WASTEWATER AND WATER SUPPLY DATA SOURCED FROM WELLINGTON WATER, ACCESSED 29/07/2025.

LEGEND

- PROPERTY BOUNDARIES
- - - SW EXISTING STORMWATER
- - - WW EXISTING WASTEWATER
- - - W EXISTING WATER SUPPLY
- EXISTING KERB
- EXISTING DRIVEWAY
- EXISTING POWER POLE
- ROAD SIGN TO BE REMOVED
- NEW ROAD SIGN
- NEW WHITE ROAD MARKING
- NEW NO STOPPING AT ALL TIMES MARKING / BUS STOP MARKING
- NEW YELLOW ROAD MARKING
- ROAD MARKING TO BE REMOVED
- EXISTING ROAD MARKING TO BE RETAINED
- NEW KERB
- KERB TO BE REMOVED
- NEW ASPHALT PATH
- NEW ASPHALT ROAD
- NEW PLANTING

LEGEND - BUS FOOTPRINT

- APPROXIMATE FOOTPRINT OF FIRST AND SECOND STANDARD BUSES
- APPROXIMATE FOOTPRINT OF ARTICULATED BUS
- APPROXIMATE POSITION OF FRONT DOORS
- APPROXIMATE POSITION OF SECOND DOORS
- APPROXIMATE POSITION OF THIRD DOOR OF ARTICULATED BUS



1	PRELIMINARY DRAFT	KATU	ANGA	04.08.25
2	TRAFFIC RESOLUTION - DRAFT FOR CLIENT REVIEW	KATU	ANGA	23.09.25
3	TRAFFIC RESOLUTION	KATU	ANGA	30.10.25
4	TRAFFIC RESOLUTION REVISION	KATU	SAGA	10.04.26
5	TRAFFIC RESOLUTION REVISION	KATU	SAGA	24.04.26
REV	DESCRIPTION	CAD	CHK	DATE

DESIGNED	ANGA	SEP.25	DRAWING STATUS TRAFFIC RESOLUTION PROJECT PHASE CONCEPT DESIGN
DRAWN	KATU	SEP.25	
DESIGN CHECKED	BLR	APR.26	
DRAWING CHECKED	TCOS	APR.26	
NOT FOR CONSTRUCTION			
APPROVED		DATE	

CLIENT	WELLINGTON CITY COUNCIL
PROJECT	ROUTE 2 BUS INFRASTRUCTURE IMPROVEMENTS
TITLE	GENERAL LAYOUT PLANS HAMILTON ROAD - STOPS 6221/7221
SCALE (A1)	1:100
DWG No.	1097521.0000-0111
REV	5

THIS DRAWING IS NOT TO BE USED FOR CONSTRUCTION PURPOSES UNLESS SIGNED AS APPROVED

NOTES


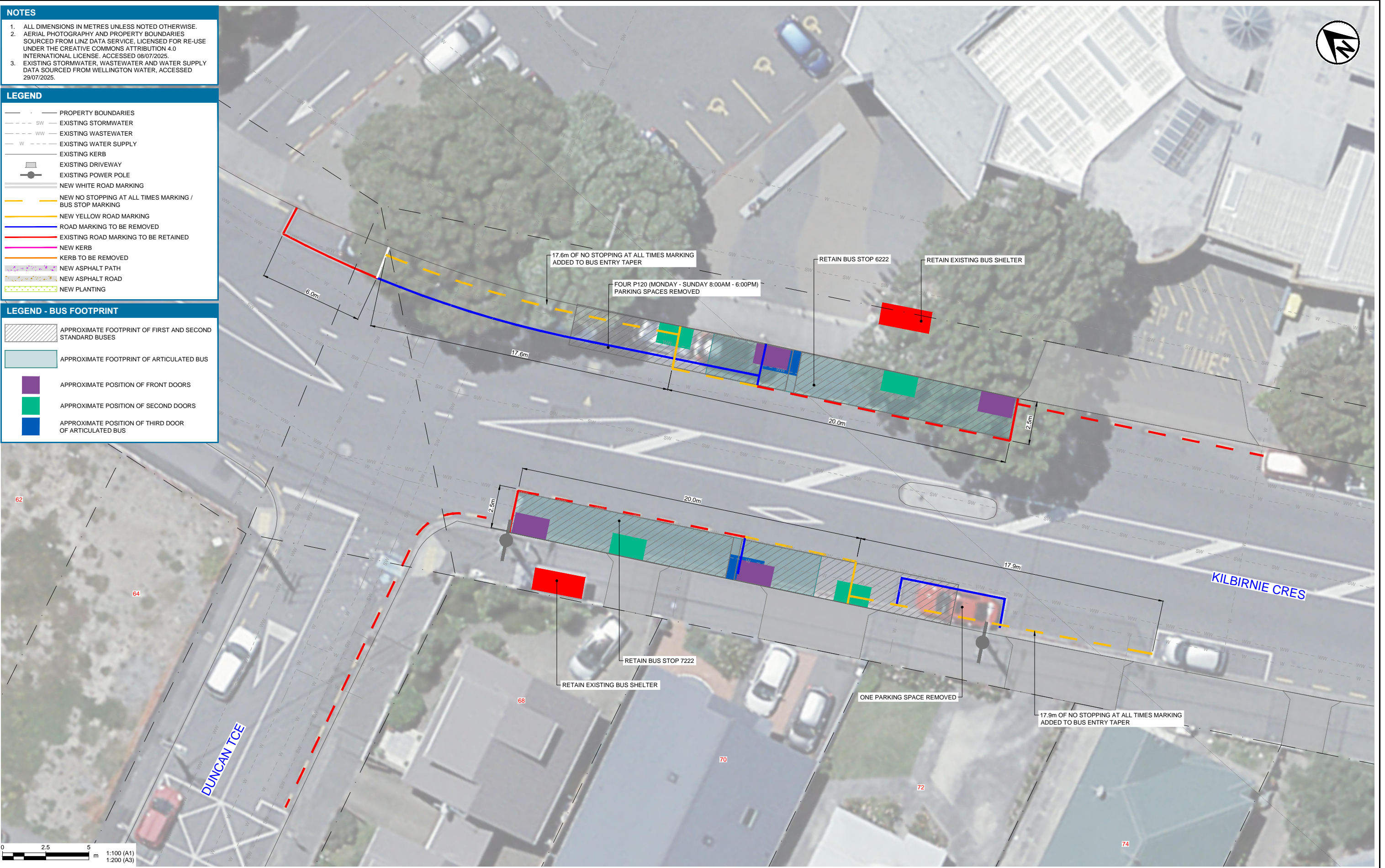
1. ALL DIMENSIONS IN METRES UNLESS NOTED OTHERWISE.
2. AERIAL PHOTOGRAPHY AND PROPERTY BOUNDARIES SOURCED FROM LINZ DATA SERVICE, LICENSED FOR RE-USE UNDER THE CREATIVE COMMONS ATTRIBUTION 4.0 INTERNATIONAL LICENSE. ACCESSED 08/07/2025.
3. EXISTING STORMWATER, WASTEWATER AND WATER SUPPLY DATA SOURCED FROM WELLINGTON WATER, ACCESSED 29/07/2025.

LEGEND

- PROPERTY BOUNDARIES
- SW EXISTING STORMWATER
- WW EXISTING WASTEWATER
- W EXISTING WATER SUPPLY
- EXISTING KERB
- EXISTING DRIVEWAY
- EXISTING POWER POLE
- NEW WHITE ROAD MARKING
- NEW NO STOPPING AT ALL TIMES MARKING / BUS STOP MARKING
- NEW YELLOW ROAD MARKING
- ROAD MARKING TO BE REMOVED
- EXISTING ROAD MARKING TO BE RETAINED
- NEW KERB
- KERB TO BE REMOVED
- NEW ASPHALT PATH
- NEW ASPHALT ROAD
- NEW PLANTING

LEGEND - BUS FOOTPRINT

- APPROXIMATE FOOTPRINT OF FIRST AND SECOND STANDARD BUSES
- APPROXIMATE FOOTPRINT OF ARTICULATED BUS
- APPROXIMATE POSITION OF FRONT DOORS
- APPROXIMATE POSITION OF SECOND DOORS
- APPROXIMATE POSITION OF THIRD DOOR OF ARTICULATED BUS



1	PRELIMINARY DRAFT	KATU	ANGA	04.08.25	DESIGNED	ANGA	SEP.25	DRAWING STATUS TRAFFIC RESOLUTION PROJECT PHASE CONCEPT DESIGN
2	TRAFFIC RESOLUTION - DRAFT FOR CLIENT REVIEW	KATU	ANGA	23.09.25	DRAWN	KATU	SEP.25	
3	TRAFFIC RESOLUTION	KATU	ANGA	30.10.25	DESIGN CHECKED	BLR	APR.26	
4	TRAFFIC RESOLUTION REVISION	KATU	SAGA	10.04.26	DRAWING CHECKED	TCOS	APR.26	NOT FOR CONSTRUCTION THIS DRAWING IS NOT TO BE USED FOR CONSTRUCTION PURPOSES UNLESS SIGNED AS APPROVED
5	TRAFFIC RESOLUTION REVISION	KATU	SAGA	24.04.26				
REV	DESCRIPTION	CAD	CHK	DATE	APPROVED		DATE	

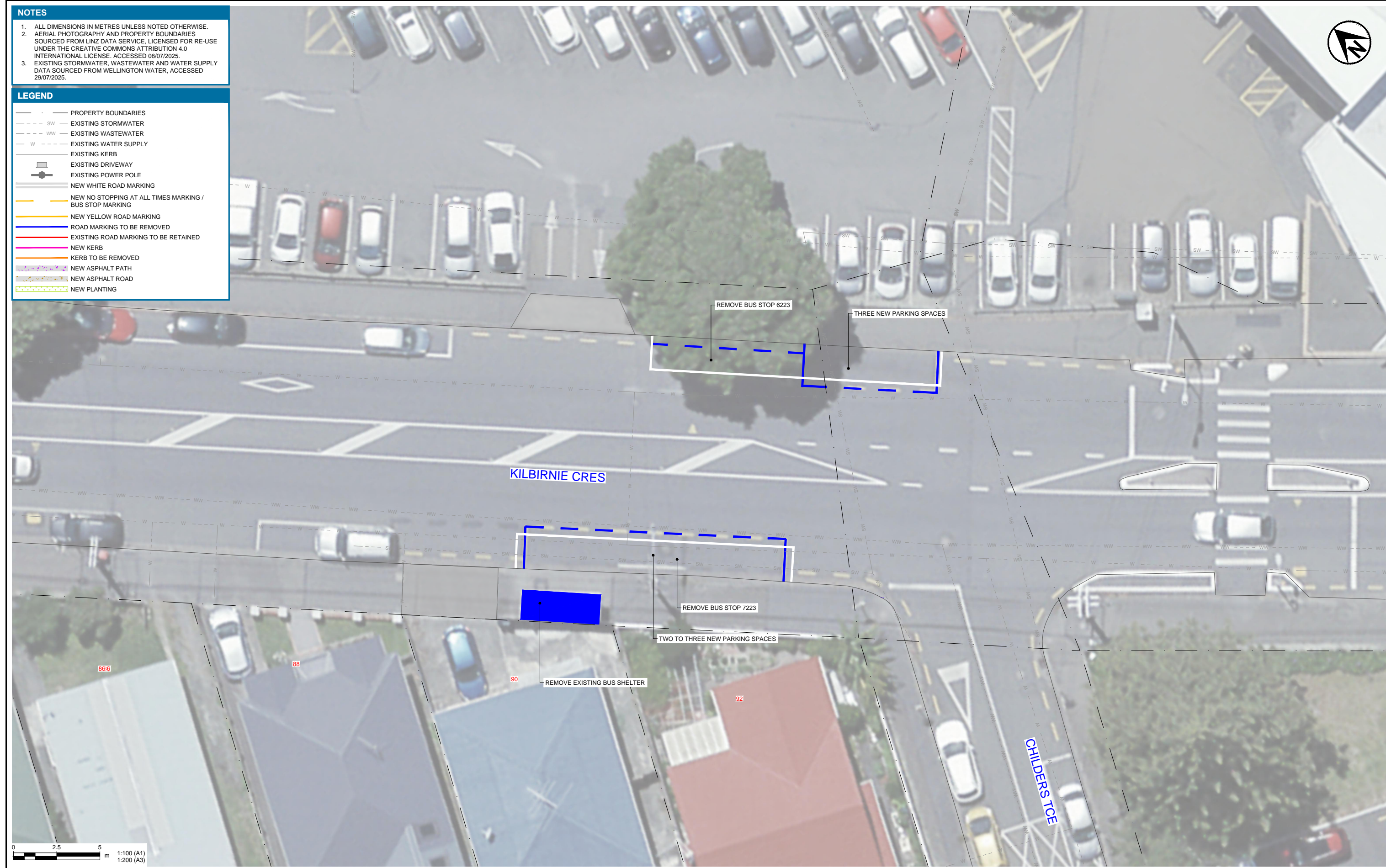
CLIENT	WELLINGTON CITY COUNCIL
PROJECT	ROUTE 2 BUS INFRASTRUCTURE IMPROVEMENTS
TITLE	GENERAL LAYOUT PLANS KILBIRNIE CRESCENT - STOPS 6222/7222
SCALE (A1)	1:100
DWG No.	1097521.0000-0112
REV	5

NOTES

1. ALL DIMENSIONS IN METRES UNLESS NOTED OTHERWISE.
2. AERIAL PHOTOGRAPHY AND PROPERTY BOUNDARIES SOURCED FROM LINZ DATA SERVICE, LICENSED FOR RE-USE UNDER THE CREATIVE COMMONS ATTRIBUTION 4.0 INTERNATIONAL LICENSE. ACCESSED 08/07/2025.
3. EXISTING STORMWATER, WASTEWATER AND WATER SUPPLY DATA SOURCED FROM WELLINGTON WATER, ACCESSED 29/07/2025.

LEGEND

- PROPERTY BOUNDARIES
- - - SW EXISTING STORMWATER
- - - WW EXISTING WASTEWATER
- - - W EXISTING WATER SUPPLY
- EXISTING KERB
- EXISTING DRIVEWAY
- EXISTING POWER POLE
- NEW WHITE ROAD MARKING
- NEW NO STOPPING AT ALL TIMES MARKING / BUS STOP MARKING
- NEW YELLOW ROAD MARKING
- ROAD MARKING TO BE REMOVED
- EXISTING ROAD MARKING TO BE RETAINED
- NEW KERB
- KERB TO BE REMOVED
- NEW ASPHALT PATH
- NEW ASPHALT ROAD
- NEW PLANTING



www.tonkintaylor.co.nz

1	PRELIMINARY DRAFT	KATU	ANGA	04.08.25	DESIGNED	ANGA	SEP.25	DRAWING STATUS TRAFFIC RESOLUTION PROJECT PHASE CONCEPT DESIGN
2	TRAFFIC RESOLUTION - DRAFT FOR CLIENT REVIEW	KATU	ANGA	23.09.25	DRAWN	KATU	SEP.25	
3	TRAFFIC RESOLUTION	KATU	ANGA	30.10.25	DESIGN CHECKED	BLR	APR.26	
4	TRAFFIC RESOLUTION REVISION	KATU	SAGA	10.04.26	DRAWING CHECKED	TCOS	APR.26	
5	TRAFFIC RESOLUTION REVISION	KATU	SAGA	24.04.26	NOT FOR CONSTRUCTION			THIS DRAWING IS NOT TO BE USED FOR CONSTRUCTION PURPOSES UNLESS SIGNED AS APPROVED
REV	DESCRIPTION	CAD	CHK	DATE	APPROVED	DATE		


CLIENT	WELLINGTON CITY COUNCIL
PROJECT	ROUTE 2 BUS INFRASTRUCTURE IMPROVEMENTS
TITLE	GENERAL LAYOUT PLANS KILBIRNIE CRESCENT - STOPS 6223/7223
SCALE (A1)	1:100
DWG No.	1097521.0000-0113
REV	5

NOTES

1. ALL DIMENSIONS IN METRES UNLESS NOTED OTHERWISE.
2. AERIAL PHOTOGRAPHY AND PROPERTY BOUNDARIES SOURCED FROM LINZ DATA SERVICE, LICENSED FOR RE-USE UNDER THE CREATIVE COMMONS ATTRIBUTION 4.0 INTERNATIONAL LICENSE. ACCESSED 08/07/2025.
3. EXISTING STORMWATER, WASTEWATER AND WATER SUPPLY DATA SOURCED FROM WELLINGTON WATER, ACCESSED 29/07/2025.

LEGEND

- — — — — PROPERTY BOUNDARIES
- SW — — — — — EXISTING STORMWATER
- WW — — — — — EXISTING WASTEWATER
- W — — — — — EXISTING WATER SUPPLY
- — — — — EXISTING KERB
- — — — — EXISTING DRIVEWAY
- — — — — EXISTING POWER POLE
- — — — — NEW WHITE ROAD MARKING
- — — — — NEW NO STOPPING AT ALL TIMES MARKING / BUS STOP MARKING
- — — — — NEW YELLOW ROAD MARKING
- — — — — ROAD MARKING TO BE REMOVED
- — — — — EXISTING ROAD MARKING TO BE RETAINED
- — — — — NEW KERB
- — — — — KERB TO BE REMOVED
- — — — — NEW ASPHALT PATH
- — — — — NEW ASPHALT ROAD
- — — — — NEW PLANTING



1	PRELIMINARY DRAFT	KATU	ANGA	04.08.25	DESIGNED	ANGA	SEP.25	DRAWING STATUS TRAFFIC RESOLUTION PROJECT PHASE CONCEPT DESIGN
2	TRAFFIC RESOLUTION - DRAFT FOR CLIENT REVIEW	KATU	ANGA	23.09.25	DRAWN	KATU	SEP.25	
3	TRAFFIC RESOLUTION	KATU	ANGA	30.10.25	DESIGN CHECKED	BLR	APR.26	
4	TRAFFIC RESOLUTION REVISION	KATU	SAGA	10.04.26	DRAWING CHECKED	TCOS	APR.26	
5	TRAFFIC RESOLUTION REVISION	KATU	SAGA	24.04.26	NOT FOR CONSTRUCTION		THIS DRAWING IS NOT TO BE USED FOR CONSTRUCTION PURPOSES UNLESS SIGNED AS APPROVED	
REV	DESCRIPTION	CAD	CHK	DATE	APPROVED	DATE		

CLIENT	WELLINGTON CITY COUNCIL
PROJECT	ROUTE 2 BUS INFRASTRUCTURE IMPROVEMENTS
TITLE	GENERAL LAYOUT PLANS RONGOTAI ROAD - STOPS 6027/7027
SCALE (A1)	1:200
DWG No.	1097521.0000-0114
REV	5

NOTES

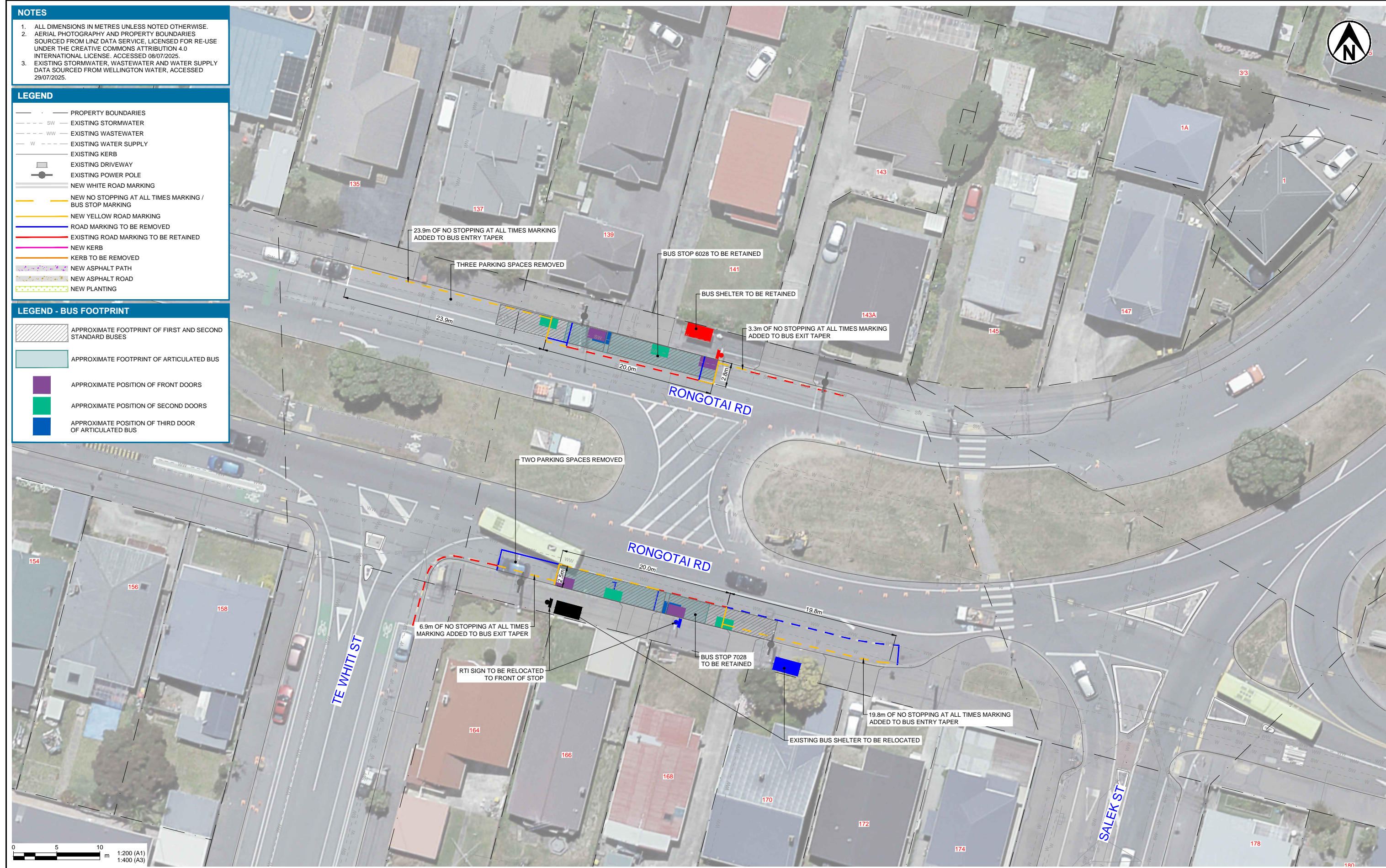
1. ALL DIMENSIONS IN METRES UNLESS NOTED OTHERWISE.
2. AERIAL PHOTOGRAPHY AND PROPERTY BOUNDARIES SOURCED FROM LINZ DATA SERVICE, LICENSED FOR RE-USE UNDER THE CREATIVE COMMONS ATTRIBUTION 4.0 INTERNATIONAL LICENSE. ACCESSED 08/07/2025.
3. EXISTING STORMWATER, WASTEWATER AND WATER SUPPLY DATA SOURCED FROM WELLINGTON WATER, ACCESSED 29/07/2025.

LEGEND

- PROPERTY BOUNDARIES
- SW EXISTING STORMWATER
- WW EXISTING WASTEWATER
- W EXISTING WATER SUPPLY
- EXISTING KERB
- EXISTING DRIVEWAY
- EXISTING POWER POLE
- NEW WHITE ROAD MARKING
- NEW NO STOPPING AT ALL TIMES MARKING / BUS STOP MARKING
- NEW YELLOW ROAD MARKING
- ROAD MARKING TO BE REMOVED
- EXISTING ROAD MARKING TO BE RETAINED
- NEW KERB
- KERB TO BE REMOVED
- NEW ASPHALT PATH
- NEW ASPHALT ROAD
- NEW PLANTING

LEGEND - BUS FOOTPRINT

- APPROXIMATE FOOTPRINT OF FIRST AND SECOND STANDARD BUSES
- APPROXIMATE FOOTPRINT OF ARTICULATED BUS
- APPROXIMATE POSITION OF FRONT DOORS
- APPROXIMATE POSITION OF SECOND DOORS
- APPROXIMATE POSITION OF THIRD DOOR OF ARTICULATED BUS



www.tonkintaylor.co.nz

1	PRELIMINARY DRAFT	KATU	ANGA	04.08.25	DESIGNED	ANGA	SEP.25	DRAWING STATUS TRAFFIC RESOLUTION PROJECT PHASE CONCEPT DESIGN
2	TRAFFIC RESOLUTION - DRAFT FOR CLIENT REVIEW	KATU	ANGA	23.09.25	DRAWN	KATU	SEP.25	
3	TRAFFIC RESOLUTION	KATU	ANGA	30.10.25	DESIGN CHECKED	BLR	APR.26	
4	TRAFFIC RESOLUTION REVISION	KATU	SAGA	10.04.26	DRAWING CHECKED	TCOS	APR.26	NOT FOR CONSTRUCTION THIS DRAWING IS NOT TO BE USED FOR CONSTRUCTION PURPOSES UNLESS SIGNED AS APPROVED
5	TRAFFIC RESOLUTION REVISION	KATU	SAGA	24.04.26	APPROVED		DATE	

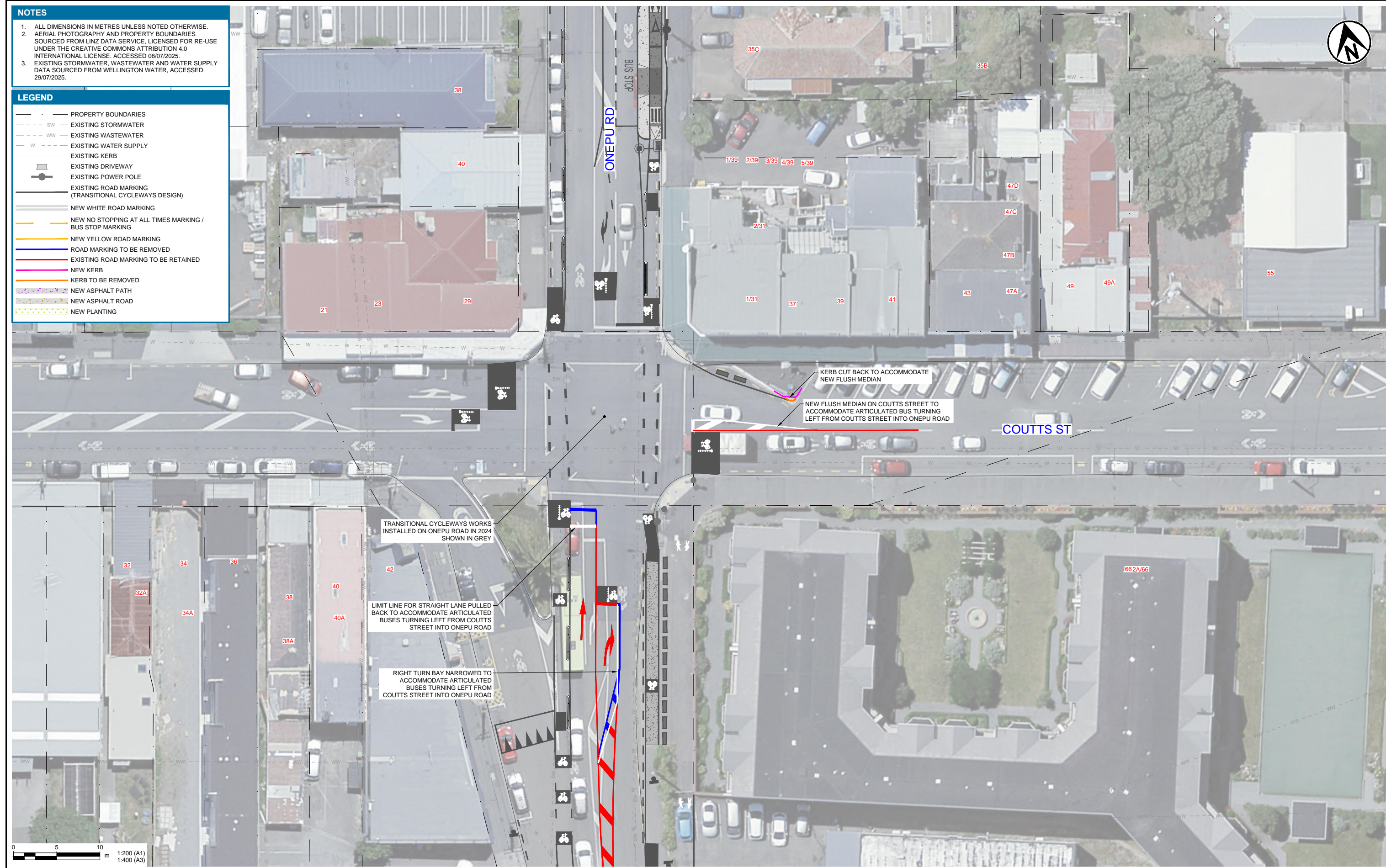
CLIENT	WELLINGTON CITY COUNCIL
PROJECT	ROUTE 2 BUS INFRASTRUCTURE IMPROVEMENTS
TITLE	GENERAL LAYOUT PLANS RONGOTAI ROAD - STOPS 6028/7028
SCALE (A1)	1:200
DWG No.	1097521.0000-0115
REV	5

NOTES

1. ALL DIMENSIONS IN METRES UNLESS NOTED OTHERWISE.
2. AERIAL PHOTOGRAPHY AND PROPERTY BOUNDARIES SOURCED FROM LINZ DATA SERVICE, LICENSED FOR RE-USE UNDER THE CREATIVE COMMONS ATTRIBUTION 4.0 INTERNATIONAL LICENSE. ACCESSED 08/07/2025.
3. EXISTING STORMWATER, WASTEWATER AND WATER SUPPLY DATA SOURCED FROM WELLINGTON WATER, ACCESSED 29/07/2025.

LEGEND

- — — — — PROPERTY BOUNDARIES
- — — — — SW EXISTING STORMWATER
- — — — — WW EXISTING WASTEWATER
- — — — — W EXISTING WATER SUPPLY
- — — — — EXISTING KERB
- — — — — EXISTING DRIVEWAY
- — — — — EXISTING POWER POLE
- — — — — EXISTING ROAD MARKING (TRANSITIONAL CYCLEWAYS DESIGN)
- — — — — NEW WHITE ROAD MARKING
- — — — — NEW NO STOPPING AT ALL TIMES MARKING / BUS STOP MARKING
- — — — — NEW YELLOW ROAD MARKING
- — — — — ROAD MARKING TO BE REMOVED
- — — — — EXISTING ROAD MARKING TO BE RETAINED
- — — — — NEW KERB
- — — — — KERB TO BE REMOVED
- — — — — NEW ASPHALT PATH
- — — — — NEW ASPHALT ROAD
- — — — — NEW PLANTING



0 5 10 m
1:200 (A1)
1:400 (A3)



1	PRELIMINARY DRAFT	KATU	ANGA	04.08.25	DESIGNED	ANGA	SEP.25	DRAWING STATUS TRAFFIC RESOLUTION PROJECT PHASE CONCEPT DESIGN
2	TRAFFIC RESOLUTION - DRAFT FOR CLIENT REVIEW	KATU	ANGA	23.09.25	DRAWN	KATU	SEP.25	
3	TRAFFIC RESOLUTION	KATU	ANGA	30.10.25	DESIGN CHECKED	BLR	APR.26	
4	TRAFFIC RESOLUTION REVISION	KATU	SAGA	10.04.26	DRAWING CHECKED	MLE	APR.26	
5	TRAFFIC RESOLUTION REVISION	KATU	SAGA	24.04.26	NOT FOR CONSTRUCTION			THIS DRAWING IS NOT TO BE USED FOR CONSTRUCTION PURPOSES UNLESS SIGNED AS APPROVED
REV	DESCRIPTION	CAD	CHK	DATE	APPROVED	DATE		

CLIENT	WELLINGTON CITY COUNCIL
PROJECT	ROUTE 2 BUS INFRASTRUCTURE IMPROVEMENTS
TITLE	GENERAL LAYOUT PLANS COUTTS STREET / ONEPU ROAD
SCALE (A1)	1:200
DWG No.	1097521.0000-0116
REV	5

NOTES

1. ALL DIMENSIONS IN METRES UNLESS NOTED OTHERWISE.
2. AERIAL PHOTOGRAPHY AND PROPERTY BOUNDARIES SOURCED FROM LINZ DATA SERVICE, LICENSED FOR RE-USE UNDER THE CREATIVE COMMONS ATTRIBUTION 4.0 INTERNATIONAL LICENSE. ACCESSED 08/07/2025.
3. EXISTING STORMWATER, WASTEWATER AND WATER SUPPLY DATA SOURCED FROM WELLINGTON WATER, ACCESSED 29/07/2025.

LEGEND

- — — — — PROPERTY BOUNDARIES
- SW — EXISTING STORMWATER
- WW — EXISTING WASTEWATER
- W — — — — EXISTING WATER SUPPLY
- — — — — EXISTING KERB
- — — — — EXISTING DRIVEWAY
- — — — — EXISTING POWER POLE
- — — — — NEW WHITE ROAD MARKING
- — — — — NEW NO STOPPING AT ALL TIMES MARKING / BUS STOP MARKING
- — — — — NEW YELLOW ROAD MARKING
- — — — — EXISTING ROAD MARKING TO BE RETAINED
- — — — — ROAD MARKING TO BE REMOVED
- — — — — NEW KERB
- — — — — KERB TO BE REMOVED
- — — — — NEW ASPHALT PATH
- — — — — NEW ASPHALT ROAD
- — — — — NEW PLANTING



0 5 10 m
1:200 (A1)
1:400 (A3)



1	PRELIMINARY DRAFT	KATU	ANGA	04.08.25
2	TRAFFIC RESOLUTION - DRAFT FOR CLIENT REVIEW	KATU	ANGA	23.09.25
3	TRAFFIC RESOLUTION	KATU	ANGA	30.10.25
4	TRAFFIC RESOLUTION REVISION	KATU	SAGA	10.04.26
5	TRAFFIC RESOLUTION REVISION	KATU	SAGA	24.04.26
6	TRAFFIC RESOLUTION REVISION	HUGO	SAGA	30.04.26
REV	DESCRIPTION	CAD	CHK	DATE

DESIGNED	ANGA	SEP.25	DRAWING STATUS	TRAFFIC RESOLUTION
DRAWN	KATU	SEP.25	PROJECT PHASE	CONCEPT DESIGN
DESIGN CHECKED	BLR	APR.26		
DRAWING CHECKED	MLE	APR.26		
NOT FOR CONSTRUCTION		THIS DRAWING IS NOT TO BE USED FOR CONSTRUCTION PURPOSES UNLESS SIGNED AS APPROVED		
APPROVED	DATE	DATE		

CLIENT	WELLINGTON CITY COUNCIL
PROJECT	ROUTE 2 BUS INFRASTRUCTURE IMPROVEMENTS
TITLE	GENERAL LAYOUT PLANS ROSS STREET / COUTTS STREET
SCALE (A1)	1:200
DWG No.	1097521.0000-0117
REV	6

NOTES

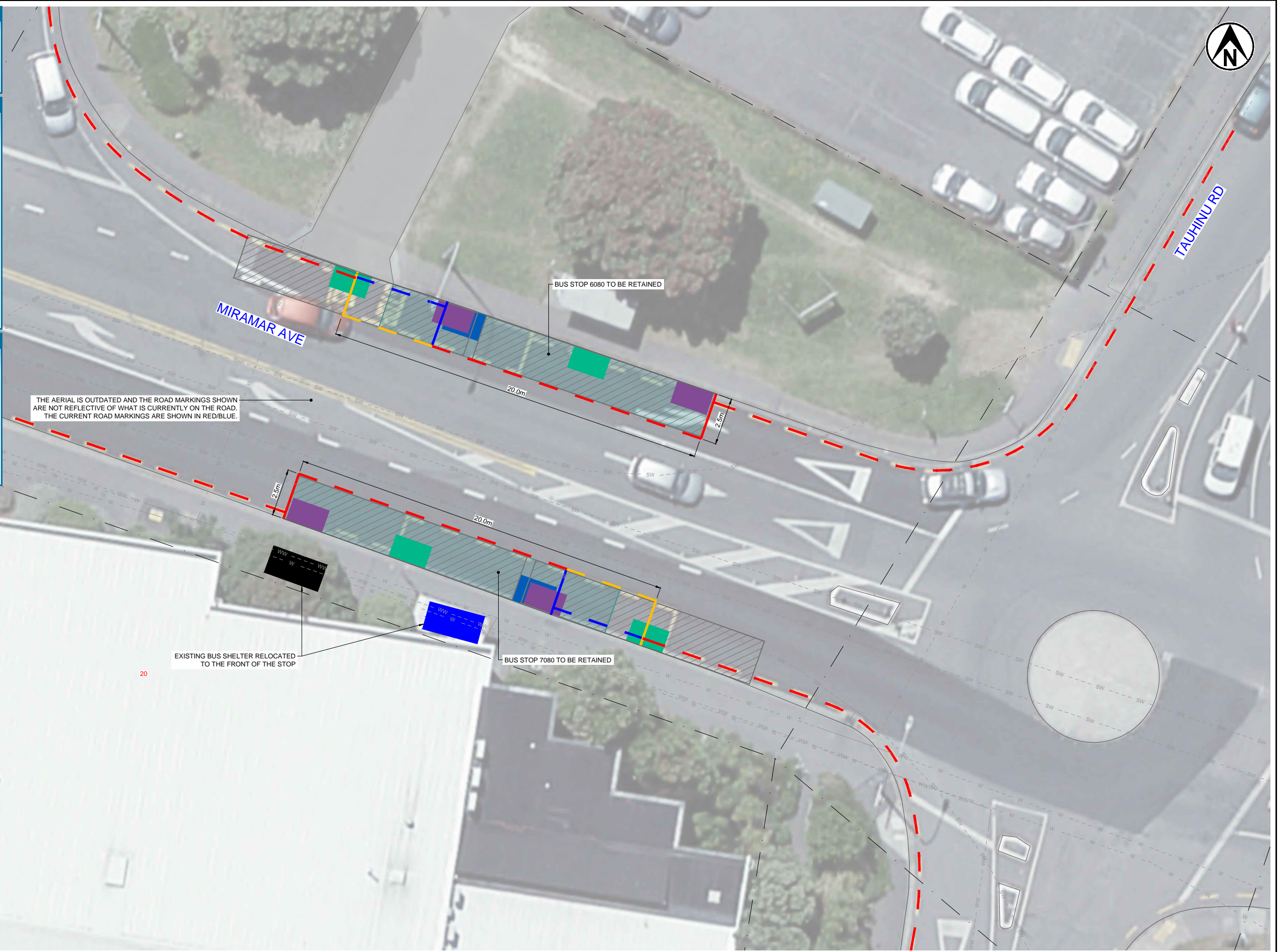
1. ALL DIMENSIONS IN METRES UNLESS NOTED OTHERWISE.
2. AERIAL PHOTOGRAPHY AND PROPERTY BOUNDARIES SOURCED FROM LINZ DATA SERVICE, LICENSED FOR RE-USE UNDER THE CREATIVE COMMONS ATTRIBUTION 4.0 INTERNATIONAL LICENSE. ACCESSED 08/07/2025.
3. EXISTING STORMWATER, WASTEWATER AND WATER SUPPLY DATA SOURCED FROM WELLINGTON WATER, ACCESSED 29/07/2025.

LEGEND

- PROPERTY BOUNDARIES
- SW EXISTING STORMWATER
- WW EXISTING WASTEWATER
- W EXISTING WATER SUPPLY
- EXISTING KERB
- EXISTING DRIVEWAY
- EXISTING POWER POLE
- NEW WHITE ROAD MARKING
- NEW NO STOPPING AT ALL TIMES MARKING / BUS STOP MARKING
- NEW YELLOW ROAD MARKING
- ROAD MARKING TO BE REMOVED
- EXISTING ROAD MARKING TO BE RETAINED
- NEW KERB
- KERB TO BE REMOVED
- NEW ASPHALT PATH
- NEW ASPHALT ROAD
- NEW PLANTING

LEGEND - BUS FOOTPRINT

- APPROXIMATE FOOTPRINT OF FIRST AND SECOND STANDARD BUSES
- APPROXIMATE FOOTPRINT OF ARTICULATED BUS
- APPROXIMATE POSITION OF FRONT DOORS
- APPROXIMATE POSITION OF SECOND DOORS
- APPROXIMATE POSITION OF THIRD DOOR OF ARTICULATED BUS



THE AERIAL IS OUTDATED AND THE ROAD MARKINGS SHOWN ARE NOT REFLECTIVE OF WHAT IS CURRENTLY ON THE ROAD. THE CURRENT ROAD MARKINGS ARE SHOWN IN RED/BLUE.

EXISTING BUS SHELTER RELOCATED TO THE FRONT OF THE STOP

BUS STOP 6080 TO BE RETAINED

BUS STOP 7080 TO BE RETAINED

0 2.5 5 m
1:100 (A1)
1:200 (A3)



www.tonkintaylor.co.nz

1	PRELIMINARY DRAFT	KATU	ANGA	04.08.25	DESIGNED	ANGA	SEP.25	DRAWING STATUS TRAFFIC RESOLUTION PROJECT PHASE CONCEPT DESIGN
2	TRAFFIC RESOLUTION - DRAFT FOR CLIENT REVIEW	KATU	ANGA	23.09.25	DRAWN	KATU	SEP.25	
3	TRAFFIC RESOLUTION	KATU	ANGA	30.10.25	DESIGN CHECKED	BLR	APR.26	
4	TRAFFIC RESOLUTION REVISION	KATU	SAGA	10.04.26	DRAWING CHECKED	MLE	APR.26	
5	TRAFFIC RESOLUTION REVISION	KATU	SAGA	24.04.26	NOT FOR CONSTRUCTION		THIS DRAWING IS NOT TO BE USED FOR CONSTRUCTION PURPOSES UNLESS SIGNED AS APPROVED	
REV	DESCRIPTION	CAD	CHK	DATE	APPROVED	DATE		

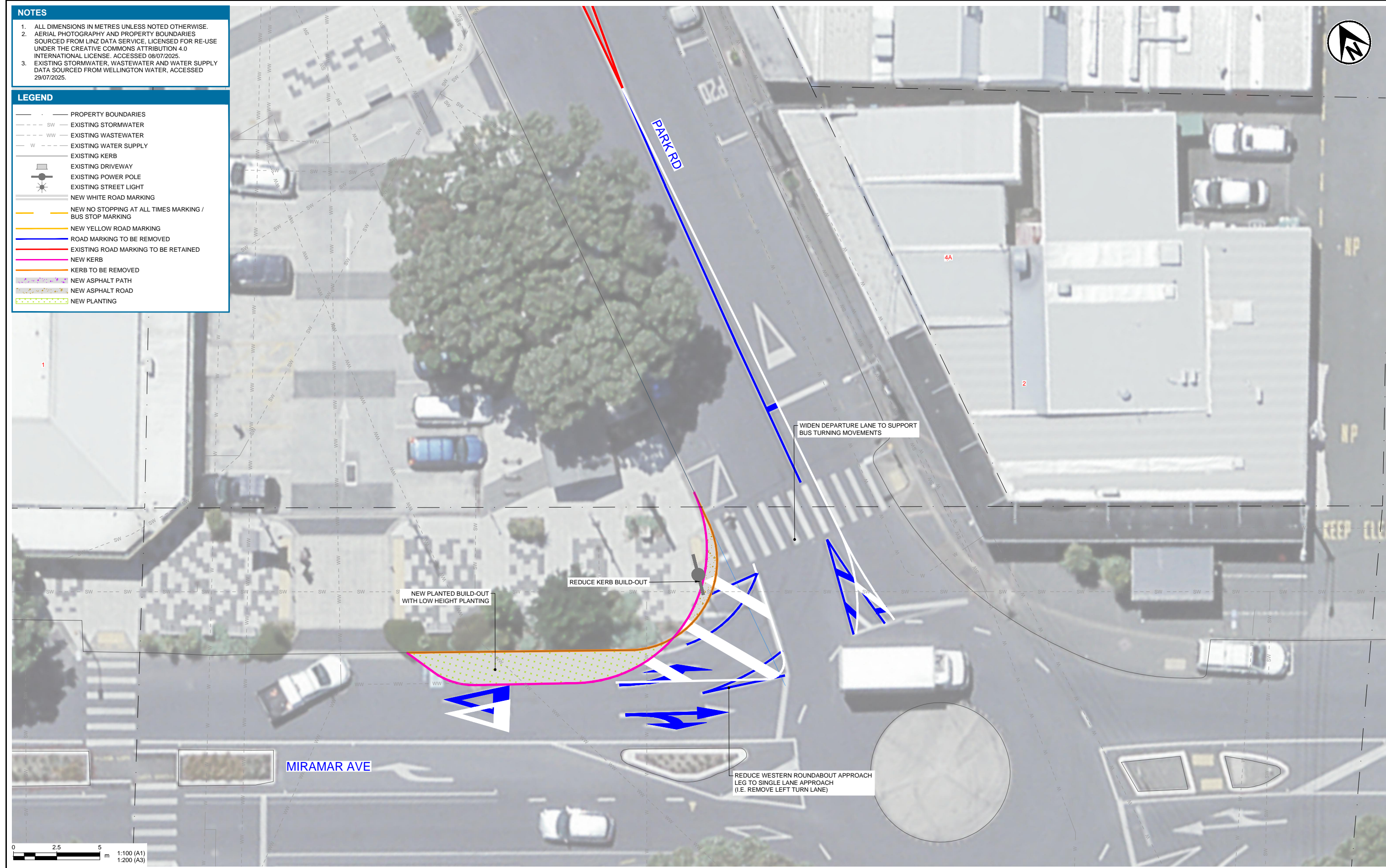
CLIENT	WELLINGTON CITY COUNCIL
PROJECT	ROUTE 2 BUS INFRASTRUCTURE IMPROVEMENTS
TITLE	GENERAL LAYOUT PLANS MIRAMAR AVENUE - STOPS 6080/7080
SCALE (A1)	1:100
DWG No.	1097521.0000-0118
REV	5

NOTES

1. ALL DIMENSIONS IN METRES UNLESS NOTED OTHERWISE.
2. AERIAL PHOTOGRAPHY AND PROPERTY BOUNDARIES SOURCED FROM LINZ DATA SERVICE, LICENSED FOR RE-USE UNDER THE CREATIVE COMMONS ATTRIBUTION 4.0 INTERNATIONAL LICENSE. ACCESSED 08/07/2025.
3. EXISTING STORMWATER, WASTEWATER AND WATER SUPPLY DATA SOURCED FROM WELLINGTON WATER, ACCESSED 29/07/2025.

LEGEND

- PROPERTY BOUNDARIES
- - - SW EXISTING STORMWATER
- - - WW EXISTING WASTEWATER
- - - W EXISTING WATER SUPPLY
- EXISTING KERB
- EXISTING DRIVEWAY
- EXISTING POWER POLE
- EXISTING STREET LIGHT
- NEW WHITE ROAD MARKING
- NEW NO STOPPING AT ALL TIMES MARKING / BUS STOP MARKING
- NEW YELLOW ROAD MARKING
- ROAD MARKING TO BE REMOVED
- EXISTING ROAD MARKING TO BE RETAINED
- NEW KERB
- KERB TO BE REMOVED
- NEW ASPHALT PATH
- NEW ASPHALT ROAD
- NEW PLANTING



Tonkin+Taylor
www.tonkintaylor.co.nz

1	PRELIMINARY DRAFT	KATU	ANGA	04.08.25
2	TRAFFIC RESOLUTION - DRAFT FOR CLIENT REVIEW	KATU	ANGA	23.09.25
3	TRAFFIC RESOLUTION	KATU	ANGA	30.10.25
4	TRAFFIC RESOLUTION REVISION	KATU	SAGA	10.04.26
5	TRAFFIC RESOLUTION REVISION	KATU	SAGA	24.04.26
REV	DESCRIPTION	CAD	CHK	DATE

DESIGNED	ANGA	SEP.25	DRAWING STATUS TRAFFIC RESOLUTION PROJECT PHASE CONCEPT DESIGN
DRAWN	KATU	SEP.25	
DESIGN CHECKED	BLR	APR.26	
DRAWING CHECKED	TCOS	APR.26	
NOT FOR CONSTRUCTION			
APPROVED		DATE	

CLIENT WELLINGTON CITY COUNCIL
PROJECT ROUTE 2 BUS INFRASTRUCTURE IMPROVEMENTS

TITLE GENERAL LAYOUT PLANS
MIRAMAR AVENUE / PARK ROAD

SCALE (A1) 1:100 DWG No. 1097521.0000-0119 REV 5

THIS DRAWING IS NOT TO BE USED FOR CONSTRUCTION PURPOSES UNLESS SIGNED AS APPROVED

NOTES

1. ALL DIMENSIONS IN METRES UNLESS NOTED OTHERWISE.
2. AERIAL PHOTOGRAPHY AND PROPERTY BOUNDARIES SOURCED FROM LINZ DATA SERVICE, LICENSED FOR RE-USE UNDER THE CREATIVE COMMONS ATTRIBUTION 4.0 INTERNATIONAL LICENSE. ACCESSED 08/07/2025.
3. EXISTING STORMWATER, WASTEWATER AND WATER SUPPLY DATA SOURCED FROM WELLINGTON WATER, ACCESSED 29/07/2025.

LEGEND

- PROPERTY BOUNDARIES
- SW EXISTING STORMWATER
- WW EXISTING WASTEWATER
- W EXISTING WATER SUPPLY
- EXISTING KERB
- EXISTING DRIVEWAY
- EXISTING POWER POLE
- NEW WHITE ROAD MARKING
- NEW NO STOPPING AT ALL TIMES MARKING / BUS STOP MARKING
- NEW YELLOW ROAD MARKING
- ROAD MARKING TO BE REMOVED
- EXISTING ROAD MARKING TO BE RETAINED
- NEW KERB
- KERB TO BE REMOVED
- NEW ASPHALT PATH
- NEW ASPHALT ROAD
- NEW PLANTING

LEGEND - BUS FOOTPRINT

- APPROXIMATE FOOTPRINT OF FIRST AND SECOND STANDARD BUSES
- APPROXIMATE FOOTPRINT OF ARTICULATED BUS
- APPROXIMATE POSITION OF FRONT DOORS
- APPROXIMATE POSITION OF SECOND DOORS
- APPROXIMATE POSITION OF THIRD DOOR OF ARTICULATED BUS



Tonkin+Taylor
www.tonkintaylor.co.nz

1	PRELIMINARY DRAFT	KATU	ANGA	04.08.25
2	TRAFFIC RESOLUTION - DRAFT FOR CLIENT REVIEW	KATU	ANGA	23.09.25
3	TRAFFIC RESOLUTION	KATU	ANGA	30.10.25
4	TRAFFIC RESOLUTION REVISION	KATU	SAGA	10.04.26
5	TRAFFIC RESOLUTION REVISION	KATU	SAGA	24.04.26
6	TRAFFIC RESOLUTION REVISION	HUGO	SAGA	30.04.26
REV	DESCRIPTION	CAD	CHK	DATE

DESIGNED	ANGA	SEP.25	DRAWING STATUS TRAFFIC RESOLUTION PROJECT PHASE CONCEPT DESIGN
DRAWN	KATU	SEP.25	
DESIGN CHECKED	BLR	APR.26	
DRAWING CHECKED	MLE	APR.26	
NOT FOR CONSTRUCTION			THIS DRAWING IS NOT TO BE USED FOR CONSTRUCTION PURPOSES UNLESS SIGNED AS APPROVED
APPROVED		DATE	

CLIENT WELLINGTON CITY COUNCIL
PROJECT ROUTE 2 BUS INFRASTRUCTURE IMPROVEMENTS
**TITLE GENERAL LAYOUT PLANS
PARK ROAD - STOPS 6234/7234**
SCALE (A1) 1:200 DWG No. 1097521.0000-0120 REV 6

NOTES

1. ALL DIMENSIONS IN METRES UNLESS NOTED OTHERWISE.
2. AERIAL PHOTOGRAPHY AND PROPERTY BOUNDARIES SOURCED FROM LINZ DATA SERVICE, LICENSED FOR RE-USE UNDER THE CREATIVE COMMONS ATTRIBUTION 4.0 INTERNATIONAL LICENSE. ACCESSED 08/07/2025.
3. EXISTING STORMWATER, WASTEWATER AND WATER SUPPLY DATA SOURCED FROM WELLINGTON WATER, ACCESSED 29/07/2025.

LEGEND

- PROPERTY BOUNDARIES
- - - SW EXISTING STORMWATER
- - - WW EXISTING WASTEWATER
- - - W EXISTING WATER SUPPLY
- EXISTING KERB
- EXISTING DRIVEWAY
- EXISTING POWER POLE
- NEW WHITE ROAD MARKING
- NEW NO STOPPING AT ALL TIMES MARKING / BUS STOP MARKING
- NEW YELLOW ROAD MARKING
- ROAD MARKING TO BE REMOVED
- EXISTING ROAD MARKING TO BE RETAINED
- NEW KERB
- KERB TO BE REMOVED
- NEW ASPHALT PATH
- NEW ASPHALT ROAD
- NEW PLANTING



Tonkin+Taylor
www.tonkintaylor.co.nz

1	PRELIMINARY DRAFT	KATU	ANGA	04.08.25
2	TRAFFIC RESOLUTION - DRAFT FOR CLIENT REVIEW	KATU	ANGA	23.09.25
3	TRAFFIC RESOLUTION	KATU	ANGA	30.10.25
4	TRAFFIC RESOLUTION REVISION	KATU	SAGA	10.04.26
5	TRAFFIC RESOLUTION REVISION	KATU	SAGA	24.04.26
REV	DESCRIPTION	CAD	CHK	DATE

DESIGNED	ANGA	SEP.25	DRAWING STATUS TRAFFIC RESOLUTION PROJECT PHASE CONCEPT DESIGN
DRAWN	KATU	SEP.25	
DESIGN CHECKED	BLR	APR.26	
DRAWING CHECKED	TCOS	APR.26	
NOT FOR CONSTRUCTION			THIS DRAWING IS NOT TO BE USED FOR CONSTRUCTION PURPOSES UNLESS SIGNED AS APPROVED
APPROVED		DATE	

CLIENT	WELLINGTON CITY COUNCIL
PROJECT	ROUTE 2 BUS INFRASTRUCTURE IMPROVEMENTS
TITLE	GENERAL LAYOUT PLANS PARK ROAD - STOPS 6235/7235
SCALE (A1)	1:100
DWG No.	1097521.0000-0121
REV	5




NOTES

1. ALL DIMENSIONS IN METRES UNLESS NOTED OTHERWISE.
2. AERIAL PHOTOGRAPHY AND PROPERTY BOUNDARIES SOURCED FROM LINZ DATA SERVICE, LICENSED FOR RE-USE UNDER THE CREATIVE COMMONS ATTRIBUTION 4.0 INTERNATIONAL LICENSE. ACCESSED 08/07/2025.
3. EXISTING STORMWATER, WASTEWATER AND WATER SUPPLY DATA SOURCED FROM WELLINGTON WATER, ACCESSED 29/07/2025.

- LEGEND**
- PROPERTY BOUNDARIES
 - - - SW EXISTING STORMWATER
 - - - WW EXISTING WASTEWATER
 - - - W EXISTING WATER SUPPLY
 - EXISTING KERB
 - EXISTING DRIVEWAY
 - EXISTING POWER POLE
 - NEW WHITE ROAD MARKING
 - NEW NO STOPPING AT ALL TIMES MARKING / BUS STOP MARKING
 - NEW YELLOW ROAD MARKING
 - ROAD MARKING TO BE REMOVED
 - EXISTING ROAD MARKING TO BE RETAINED
 - NEW KERB
 - KERB TO BE REMOVED
 - NEW ASPHALT PATH
 - NEW ASPHALT ROAD
 - NEW PLANTING

- LEGEND - BUS FOOTPRINT**
- APPROXIMATE FOOTPRINT OF FIRST AND SECOND STANDARD BUSES
 - APPROXIMATE FOOTPRINT OF ARTICULATED BUS
 - APPROXIMATE POSITION OF FRONT DOORS
 - APPROXIMATE POSITION OF SECOND DOORS
 - APPROXIMATE POSITION OF THIRD DOOR OF ARTICULATED BUS



1	PRELIMINARY DRAFT	KATU	ANGA	04.08.25
2	TRAFFIC RESOLUTION - DRAFT FOR CLIENT REVIEW	KATU	ANGA	23.09.25
3	TRAFFIC RESOLUTION	KATU	ANGA	30.10.25
4	TRAFFIC RESOLUTION REVISION	KATU	SAGA	10.04.26
5	TRAFFIC RESOLUTION REVISION	KATU	SAGA	24.04.26
6	TRAFFIC RESOLUTION REVISION	HUGO	SAGA	30.04.26
REV	DESCRIPTION	CAD	CHK	DATE

DESIGNED	ANGA	SEP.25	DRAWING STATUS TRAFFIC RESOLUTION PROJECT PHASE CONCEPT DESIGN
DRAWN	KATU	SEP.25	
DESIGN CHECKED	BLR	APR.26	
DRAWING CHECKED	MLE	APR.26	
NOT FOR CONSTRUCTION			THIS DRAWING IS NOT TO BE USED FOR CONSTRUCTION PURPOSES UNLESS SIGNED AS APPROVED
APPROVED	DATE		

CLIENT	WELLINGTON CITY COUNCIL
PROJECT	ROUTE 2 BUS INFRASTRUCTURE IMPROVEMENTS
TITLE	GENERAL LAYOUT PLANS PARK ROAD - STOPS 6236/7236
SCALE (A1)	1:100
DWG No.	1097521.0000-0122
REV	6

NOTES

1. ALL DIMENSIONS IN METRES UNLESS NOTED OTHERWISE.
2. AERIAL PHOTOGRAPHY AND PROPERTY BOUNDARIES SOURCED FROM LINZ DATA SERVICE, LICENSED FOR RE-USE UNDER THE CREATIVE COMMONS ATTRIBUTION 4.0 INTERNATIONAL LICENSE. ACCESSED 08/07/2025.
3. EXISTING STORMWATER, WASTEWATER AND WATER SUPPLY DATA SOURCED FROM WELLINGTON WATER, ACCESSED 29/07/2025.

LEGEND

- PROPERTY BOUNDARIES
- SW EXISTING STORMWATER
- WW EXISTING WASTEWATER
- W EXISTING WATER SUPPLY
- EXISTING KERB
- EXISTING DRIVEWAY
- EXISTING POWER POLE
- NEW WHITE ROAD MARKING
- NEW NO STOPPING AT ALL TIMES MARKING / BUS STOP MARKING
- NEW YELLOW ROAD MARKING
- ROAD MARKING TO BE REMOVED
- EXISTING ROAD MARKING TO BE RETAINED
- NEW KERB
- KERB TO BE REMOVED
- NEW ASPHALT PATH
- NEW ASPHALT ROAD
- NEW PLANTING

LEGEND - BUS FOOTPRINT

- APPROXIMATE FOOTPRINT OF FIRST AND SECOND STANDARD BUSES
- APPROXIMATE FOOTPRINT OF ARTICULATED BUS
- APPROXIMATE POSITION OF FRONT DOORS
- APPROXIMATE POSITION OF SECOND DOORS
- APPROXIMATE POSITION OF THIRD DOOR OF ARTICULATED BUS



www.tonkintaylor.co.nz

1	PRELIMINARY DRAFT	KATU	ANGA	04.08.25
2	TRAFFIC RESOLUTION - DRAFT FOR CLIENT REVIEW	KATU	ANGA	23.09.25
3	TRAFFIC RESOLUTION	KATU	ANGA	30.10.25
4	TRAFFIC RESOLUTION REVISION	KATU	SAGA	10.04.26
5	TRAFFIC RESOLUTION REVISION	KATU	SAGA	24.04.26
REV	DESCRIPTION	CAD	CHK	DATE

DESIGNED	ANGA	SEP.25	DRAWING STATUS
DRAWN	KATU	SEP.25	TRAFFIC RESOLUTION
DESIGN CHECKED	BLR	APR.26	PROJECT PHASE
DRAWING CHECKED	TCOS	APR.26	CONCEPT DESIGN
NOT FOR CONSTRUCTION		THIS DRAWING IS NOT TO BE USED FOR CONSTRUCTION PURPOSES UNLESS SIGNED AS APPROVED	
APPROVED	DATE	DATE	

CLIENT	WELLINGTON CITY COUNCIL
PROJECT	ROUTE 2 BUS INFRASTRUCTURE IMPROVEMENTS
TITLE	GENERAL LAYOUT PLANS ROTHERHAM TERRACE - STOPS 6237/7237
SCALE (A1)	1:100
DWG No.	1097521.0000-0123
REV	5

NOTES

1. ALL DIMENSIONS IN METRES UNLESS NOTED OTHERWISE.
2. AERIAL PHOTOGRAPHY AND PROPERTY BOUNDARIES SOURCED FROM LINZ DATA SERVICE, LICENSED FOR RE-USE UNDER THE CREATIVE COMMONS ATTRIBUTION 4.0 INTERNATIONAL LICENSE. ACCESSED 08/07/2025.
3. EXISTING STORMWATER, WASTEWATER AND WATER SUPPLY DATA SOURCED FROM WELLINGTON WATER, ACCESSED 29/07/2025.

LEGEND

- PROPERTY BOUNDARIES
- SW EXISTING STORMWATER
- WW EXISTING WASTEWATER
- W EXISTING WATER SUPPLY
- EXISTING KERB
- EXISTING DRIVEWAY
- EXISTING POWER POLE
- NEW WHITE ROAD MARKING
- NEW NO STOPPING AT ALL TIMES MARKING / BUS STOP MARKING
- NEW YELLOW ROAD MARKING
- ROAD MARKING TO BE REMOVED
- EXISTING ROAD MARKING TO BE RETAINED
- NEW KERB
- KERB TO BE REMOVED
- NEW ASPHALT PATH
- NEW ASPHALT ROAD
- NEW PLANTING

LEGEND - BUS FOOTPRINT

- APPROXIMATE FOOTPRINT OF FIRST AND SECOND STANDARD BUSES
- APPROXIMATE FOOTPRINT OF ARTICULATED BUS
- APPROXIMATE POSITION OF FRONT DOORS
- APPROXIMATE POSITION OF SECOND DOORS
- APPROXIMATE POSITION OF THIRD DOOR OF ARTICULATED BUS



1	PRELIMINARY DRAFT	KATU	ANGA	04.08.25
2	TRAFFIC RESOLUTION - DRAFT FOR CLIENT REVIEW	KATU	ANGA	23.09.25
3	TRAFFIC RESOLUTION	KATU	ANGA	30.10.25
4	TRAFFIC RESOLUTION REVISION	KATU	SAGA	10.04.26
5	TRAFFIC RESOLUTION REVISION	KATU	SAGA	24.04.26
REV	DESCRIPTION	CAD	CHK	DATE

DESIGNED	ANGA	SEP.25	DRAWING STATUS TRAFFIC RESOLUTION PROJECT PHASE CONCEPT DESIGN
DRAWN	KATU	SEP.25	
DESIGN CHECKED	BLR	APR.26	
DRAWING CHECKED	MIGU	APR.26	
NOT FOR CONSTRUCTION			THIS DRAWING IS NOT TO BE USED FOR CONSTRUCTION PURPOSES UNLESS SIGNED AS APPROVED
APPROVED	DATE		

CLIENT	WELLINGTON CITY COUNCIL		
PROJECT	ROUTE 2 BUS INFRASTRUCTURE IMPROVEMENTS		
TITLE	GENERAL LAYOUT PLANS DARLINGTON ROAD - STOPS 6238/7238		
SCALE (A1)	1:100	DWG No.	1097521.0000-0124
REV			5

NOTES

1. ALL DIMENSIONS IN METRES UNLESS NOTED OTHERWISE.
2. AERIAL PHOTOGRAPHY AND PROPERTY BOUNDARIES SOURCED FROM LINZ DATA SERVICE, LICENSED FOR RE-USE UNDER THE CREATIVE COMMONS ATTRIBUTION 4.0 INTERNATIONAL LICENSE. ACCESSED 08/07/2025.
3. EXISTING STORMWATER, WASTEWATER AND WATER SUPPLY DATA SOURCED FROM WELLINGTON WATER, ACCESSED 29/07/2025.

LEGEND

- PROPERTY BOUNDARIES
- SW EXISTING STORMWATER
- WW EXISTING WASTEWATER
- W EXISTING WATER SUPPLY
- EXISTING KERB
- EXISTING DRIVEWAY
- EXISTING POWER POLE
- NEW WHITE ROAD MARKING
- NEW NO STOPPING AT ALL TIMES MARKING / BUS STOP MARKING
- NEW YELLOW ROAD MARKING
- ROAD MARKING TO BE REMOVED
- EXISTING ROAD MARKING TO BE RETAINED
- NEW KERB
- KERB TO BE REMOVED
- NEW ASPHALT PATH
- NEW ASPHALT ROAD
- NEW PLANTING

LEGEND - BUS FOOTPRINT

- APPROXIMATE FOOTPRINT OF FIRST AND SECOND STANDARD BUSES
- APPROXIMATE FOOTPRINT OF ARTICULATED BUS
- APPROXIMATE POSITION OF FRONT DOORS
- APPROXIMATE POSITION OF SECOND DOORS
- APPROXIMATE POSITION OF THIRD DOOR OF ARTICULATED BUS



Tonkin+Taylor
www.tonkintaylor.co.nz

1	PRELIMINARY DRAFT	KATU	ANGA	04.08.25
2	TRAFFIC RESOLUTION - DRAFT FOR CLIENT REVIEW	KATU	ANGA	23.09.25
3	TRAFFIC RESOLUTION	KATU	ANGA	30.10.25
4	TRAFFIC RESOLUTION REVISION	KATU	SAGA	10.04.26
5	TRAFFIC RESOLUTION REVISION	KATU	SAGA	24.04.26
REV	DESCRIPTION	CAD	CHK	DATE

DESIGNED	ANGA	SEP.25	DRAWING STATUS TRAFFIC RESOLUTION PROJECT PHASE CONCEPT DESIGN
DRAWN	KATU	SEP.25	
DESIGN CHECKED	BLR	APR.26	
DRAWING CHECKED	MIGU	APR.26	
NOT FOR CONSTRUCTION			
APPROVED		DATE	

CLIENT WELLINGTON CITY COUNCIL
PROJECT ROUTE 2 BUS INFRASTRUCTURE IMPROVEMENTS
TITLE GENERAL LAYOUT PLANS
DARLINGTON ROAD - STOPS 6239/7239

SCALE (A1) 1:200 DWG No. 1097521.0000-0125 REV 5

THIS DRAWING IS NOT TO BE USED FOR CONSTRUCTION PURPOSES UNLESS SIGNED AS APPROVED

NOTES

1. ALL DIMENSIONS IN METRES UNLESS NOTED OTHERWISE.
2. AERIAL PHOTOGRAPHY AND PROPERTY BOUNDARIES SOURCED FROM LINZ DATA SERVICE, LICENSED FOR RE-USE UNDER THE CREATIVE COMMONS ATTRIBUTION 4.0 INTERNATIONAL LICENSE. ACCESSED 08/07/2025.
3. EXISTING STORMWATER, WASTEWATER AND WATER SUPPLY DATA SOURCED FROM WELLINGTON WATER, ACCESSED 29/07/2025.

LEGEND

- PROPERTY BOUNDARIES
- SW EXISTING STORMWATER
- WW EXISTING WASTEWATER
- W EXISTING WATER SUPPLY
- EXISTING KERB
- EXISTING DRIVEWAY
- EXISTING POWER POLE
- NEW WHITE ROAD MARKING
- NEW NO STOPPING AT ALL TIMES MARKING / BUS STOP MARKING
- NEW YELLOW ROAD MARKING
- ROAD MARKING TO BE REMOVED
- EXISTING ROAD MARKING TO BE RETAINED
- NEW KERB
- KERB TO BE REMOVED
- NEW ASPHALT PATH
- NEW ASPHALT ROAD
- NEW PLANTING

LEGEND - BUS FOOTPRINT

- APPROXIMATE FOOTPRINT OF FIRST AND SECOND STANDARD BUSES
- APPROXIMATE FOOTPRINT OF ARTICULATED BUS
- APPROXIMATE POSITION OF FRONT DOORS
- APPROXIMATE POSITION OF SECOND DOORS
- APPROXIMATE POSITION OF THIRD DOOR OF ARTICULATED BUS



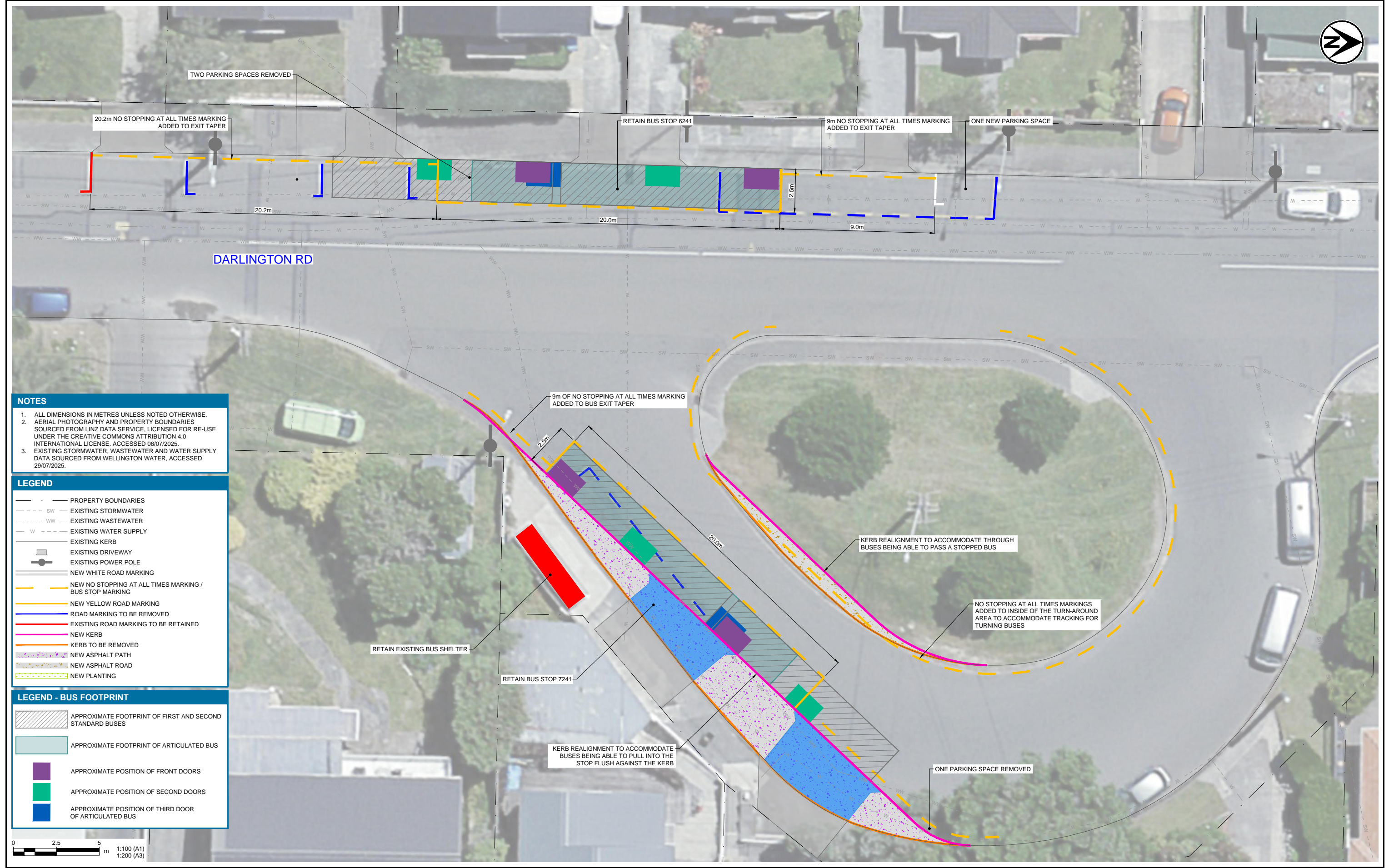
www.tonkintaylor.co.nz

1	PRELIMINARY DRAFT	KATU	ANGA	04.08.25
2	TRAFFIC RESOLUTION - DRAFT FOR CLIENT REVIEW	KATU	ANGA	23.09.25
3	TRAFFIC RESOLUTION	KATU	ANGA	30.10.25
4	TRAFFIC RESOLUTION REVISION	KATU	SAGA	10.04.26
5	TRAFFIC RESOLUTION REVISION	KATU	SAGA	24.04.26
REV	DESCRIPTION	CAD	CHK	DATE

DESIGNED	ANGA	SEP.25	DRAWING STATUS TRAFFIC RESOLUTION PROJECT PHASE CONCEPT DESIGN
DRAWN	KATU	SEP.25	
DESIGN CHECKED	BLR	APR.26	
DRAWING CHECKED	MLE	APR.26	
NOT FOR CONSTRUCTION			
APPROVED		DATE	

CLIENT	WELLINGTON CITY COUNCIL
PROJECT	ROUTE 2 BUS INFRASTRUCTURE IMPROVEMENTS
TITLE	GENERAL LAYOUT PLANS DARLINGTON ROAD - STOPS 6240/7240
SCALE (A1)	1:100
DWG No.	1097521.0000-0126
REV	5

THIS DRAWING IS NOT TO BE USED FOR CONSTRUCTION PURPOSES UNLESS SIGNED AS APPROVED



NOTES

1. ALL DIMENSIONS IN METRES UNLESS NOTED OTHERWISE.
2. AERIAL PHOTOGRAPHY AND PROPERTY BOUNDARIES SOURCED FROM LINZ DATA SERVICE, LICENSED FOR RE-USE UNDER THE CREATIVE COMMONS ATTRIBUTION 4.0 INTERNATIONAL LICENSE. ACCESSED 08/07/2025.
3. EXISTING STORMWATER, WASTEWATER AND WATER SUPPLY DATA SOURCED FROM WELLINGTON WATER, ACCESSED 29/07/2025.

LEGEND

- PROPERTY BOUNDARIES
- SW EXISTING STORMWATER
- WW EXISTING WASTEWATER
- W EXISTING WATER SUPPLY
- EXISTING KERB
- EXISTING DRIVEWAY
- EXISTING POWER POLE
- NEW WHITE ROAD MARKING
- NEW NO STOPPING AT ALL TIMES MARKING / BUS STOP MARKING
- NEW YELLOW ROAD MARKING
- ROAD MARKING TO BE REMOVED
- EXISTING ROAD MARKING TO BE RETAINED
- NEW KERB
- KERB TO BE REMOVED
- NEW ASPHALT PATH
- NEW ASPHALT ROAD
- NEW PLANTING

LEGEND - BUS FOOTPRINT

- APPROXIMATE FOOTPRINT OF FIRST AND SECOND STANDARD BUSES
- APPROXIMATE FOOTPRINT OF ARTICULATED BUS
- APPROXIMATE POSITION OF FRONT DOORS
- APPROXIMATE POSITION OF SECOND DOORS
- APPROXIMATE POSITION OF THIRD DOOR OF ARTICULATED BUS

0 2.5 5 m
 1:100 (A1)
 1:200 (A3)

1	PRELIMINARY DRAFT	KATU	ANGA	04.08.25
2	TRAFFIC RESOLUTION - DRAFT FOR CLIENT REVIEW	KATU	ANGA	23.09.25
3	TRAFFIC RESOLUTION	KATU	ANGA	30.10.25
4	TRAFFIC RESOLUTION REVISION	KATU	SAGA	10.04.26
5	TRAFFIC RESOLUTION REVISION	KATU	SAGA	24.04.26
REV	DESCRIPTION	CAD	CHK	DATE

DESIGNED	ANGA	SEP.25	DRAWING STATUS	TRAFFIC RESOLUTION
DRAWN	KATU	SEP.25	PROJECT PHASE	CONCEPT DESIGN
DESIGN CHECKED	BLR	APR.26		
DRAWING CHECKED	MLE	APR.26		
NOT FOR CONSTRUCTION		THIS DRAWING IS NOT TO BE USED FOR CONSTRUCTION PURPOSES UNLESS SIGNED AS APPROVED		
APPROVED		DATE		

CLIENT	WELLINGTON CITY COUNCIL
PROJECT	ROUTE 2 BUS INFRASTRUCTURE IMPROVEMENTS
TITLE	GENERAL LAYOUT PLANS DARLINGTON ROAD - STOPS 6241/7241
SCALE (A1)	1:100
DWG No.	1097521.0000-0127
REV	5



NOTES

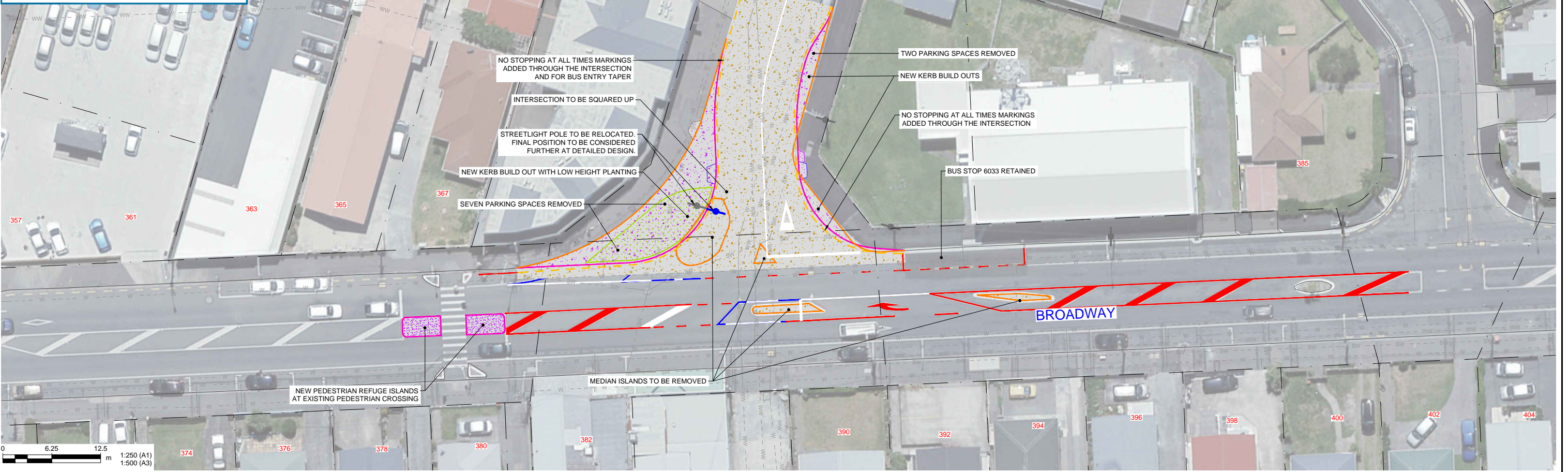
1. ALL DIMENSIONS IN METRES UNLESS NOTED OTHERWISE.
2. AERIAL PHOTOGRAPHY AND PROPERTY BOUNDARIES SOURCED FROM LINZ DATA SERVICE, LICENSED FOR RE-USE UNDER THE CREATIVE COMMONS ATTRIBUTION 4.0 INTERNATIONAL LICENSE. ACCESSED 08/07/2025.
3. EXISTING STORMWATER, WASTEWATER AND WATER SUPPLY DATA SOURCED FROM WELLINGTON WATER, ACCESSED 29/07/2025.

LEGEND

- PROPERTY BOUNDARIES
- EXISTING STORMWATER
- EXISTING WASTEWATER
- EXISTING WATER SUPPLY
- EXISTING KERB
- EXISTING DRIVEWAY
- EXISTING POWER POLE
- POWER POLE TO BE REMOVED
- NEW WHITE ROAD MARKING
- NEW NO STOPPING AT ALL TIMES MARKING / BUS STOP MARKING
- NEW YELLOW ROAD MARKING
- ROAD MARKING TO BE REMOVED
- EXISTING ROAD MARKING TO BE RETAINED
- NEW KERB
- KERB TO BE REMOVED
- NEW ASPHALT PATH
- NEW ASPHALT ROAD
- NEW PLANTING

LEGEND - BUS FOOTPRINT

- APPROXIMATE FOOTPRINT OF FIRST AND SECOND STANDARD BUSES
- APPROXIMATE FOOTPRINT OF ARTICULATED BUS
- APPROXIMATE POSITION OF FRONT DOORS
- APPROXIMATE POSITION OF SECOND DOORS
- APPROXIMATE POSITION OF THIRD DOOR OF ARTICULATED BUS



www.tonkintaylor.co.nz

1	PRELIMINARY DRAFT	KATU	ANGA	04.08.25
2	TRAFFIC RESOLUTION - DRAFT FOR CLIENT REVIEW	KATU	ANGA	23.09.25
3	TRAFFIC RESOLUTION	KATU	ANGA	30.10.25
4	TRAFFIC RESOLUTION REVISION	KATU	SAGA	24.04.26
5	TRAFFIC RESOLUTION REVISION	KATU	SAGA	24.04.26
6	TRAFFIC RESOLUTION REVISION	HUGO	SAGA	30.04.26
REV	DESCRIPTION	CAD	CHK	DATE

DESIGNED	ANGA	SEP.25	DRAWING STATUS TRAFFIC RESOLUTION PROJECT PHASE CONCEPT DESIGN
DRAWN	KATU	SEP.25	
DESIGN CHECKED	BLR	APR.26	
DRAWING CHECKED	MIGU	APR.26	
NOT FOR CONSTRUCTION			
APPROVED		DATE	

CLIENT WELLINGTON CITY COUNCIL

PROJECT ROUTE 2 BUS INFRASTRUCTURE IMPROVEMENTS

TITLE GENERAL LAYOUT PLANS
HOBART STREET / BROADWAY - STOPS 6033/7033

SCALE (A1) 1:250 DWG No. 1097521.0000-0131 REV 6